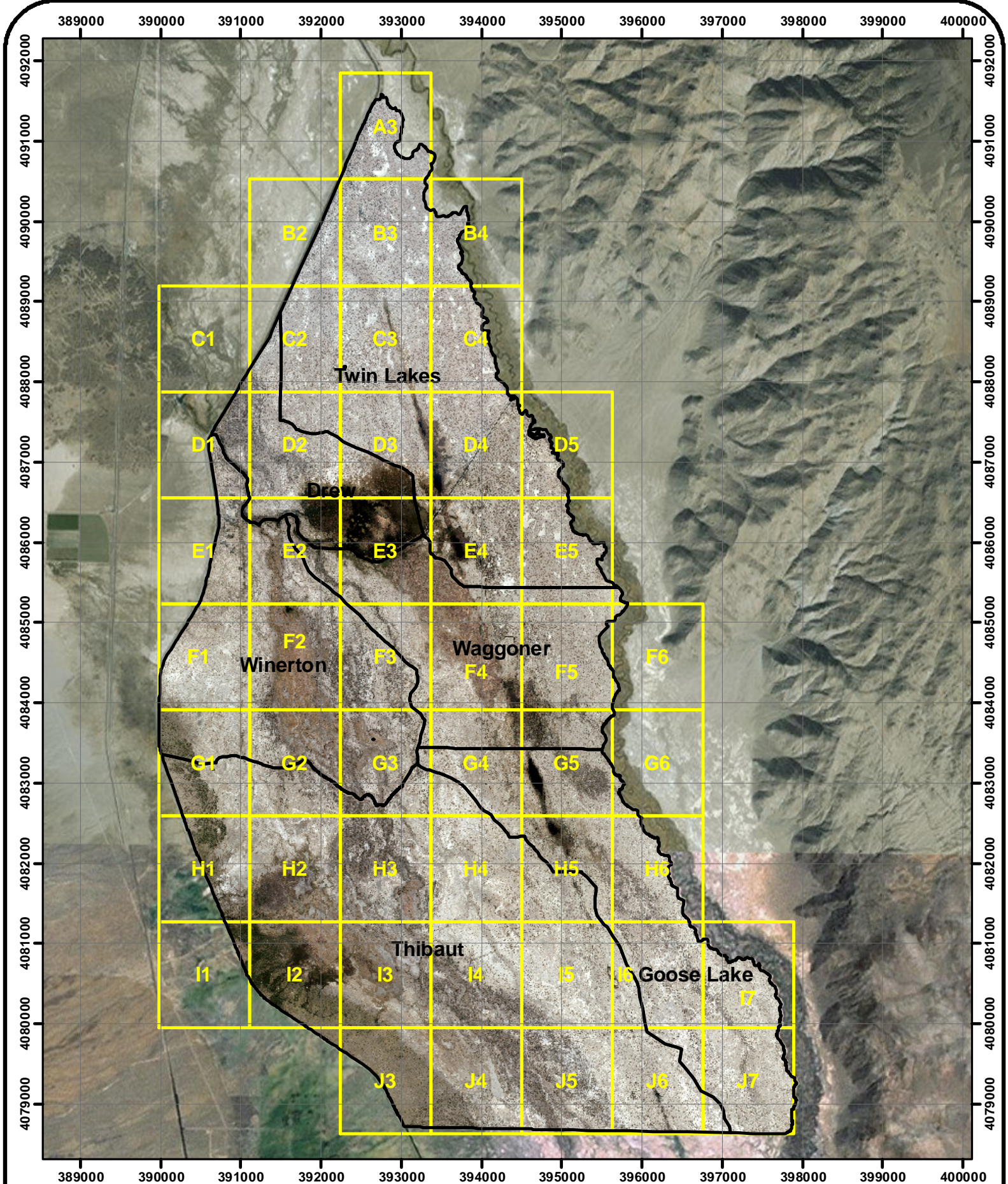
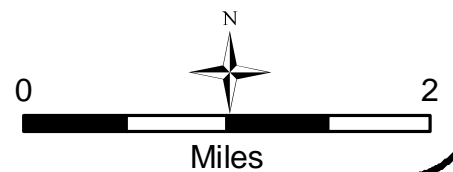


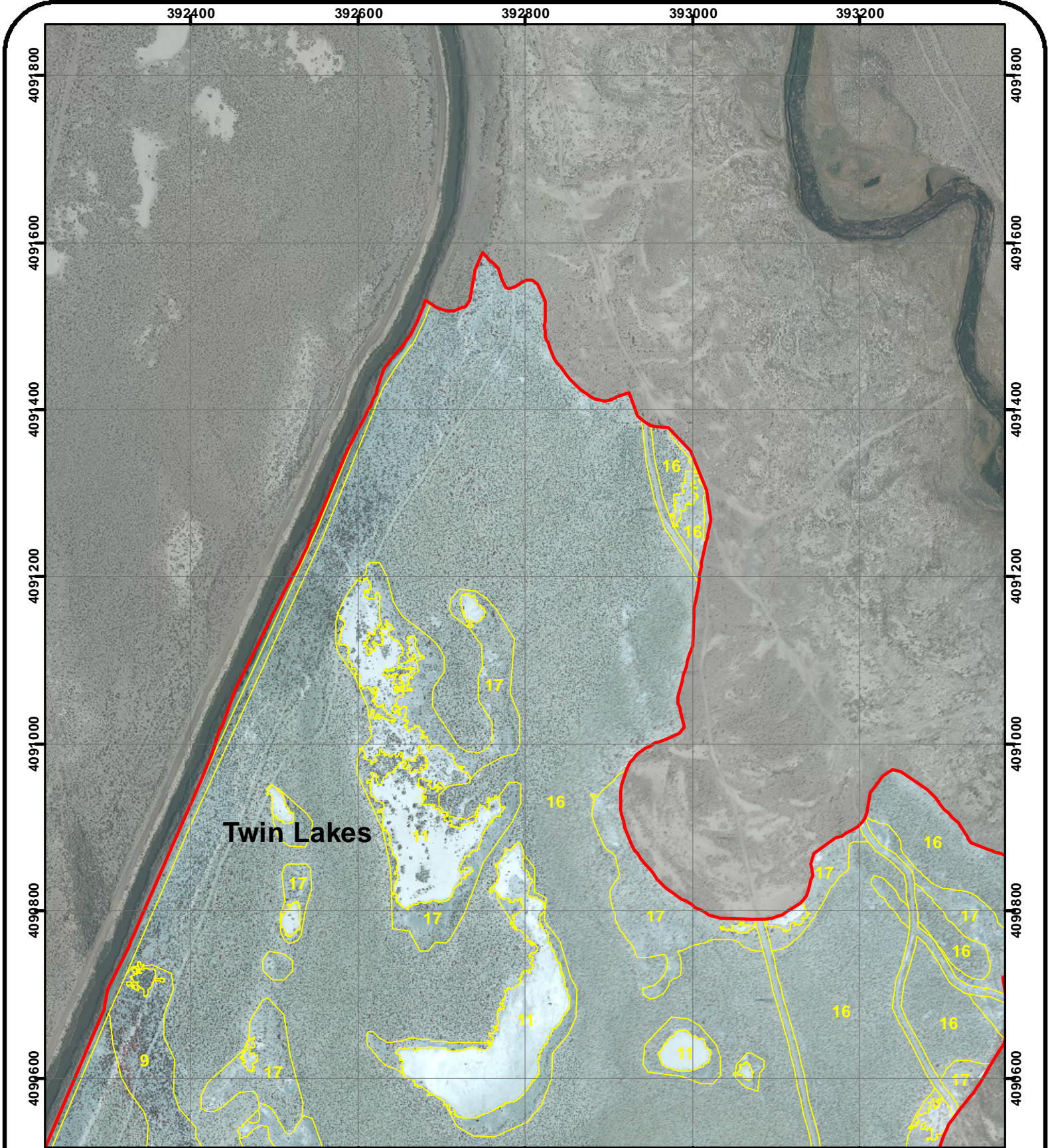
**APPENDIX D
BWMA VEGETATION MAPS
2014 CONDITIONS
1:6,000 SCALE**



BWMA MAP INDEX

1:6,000 SCALE





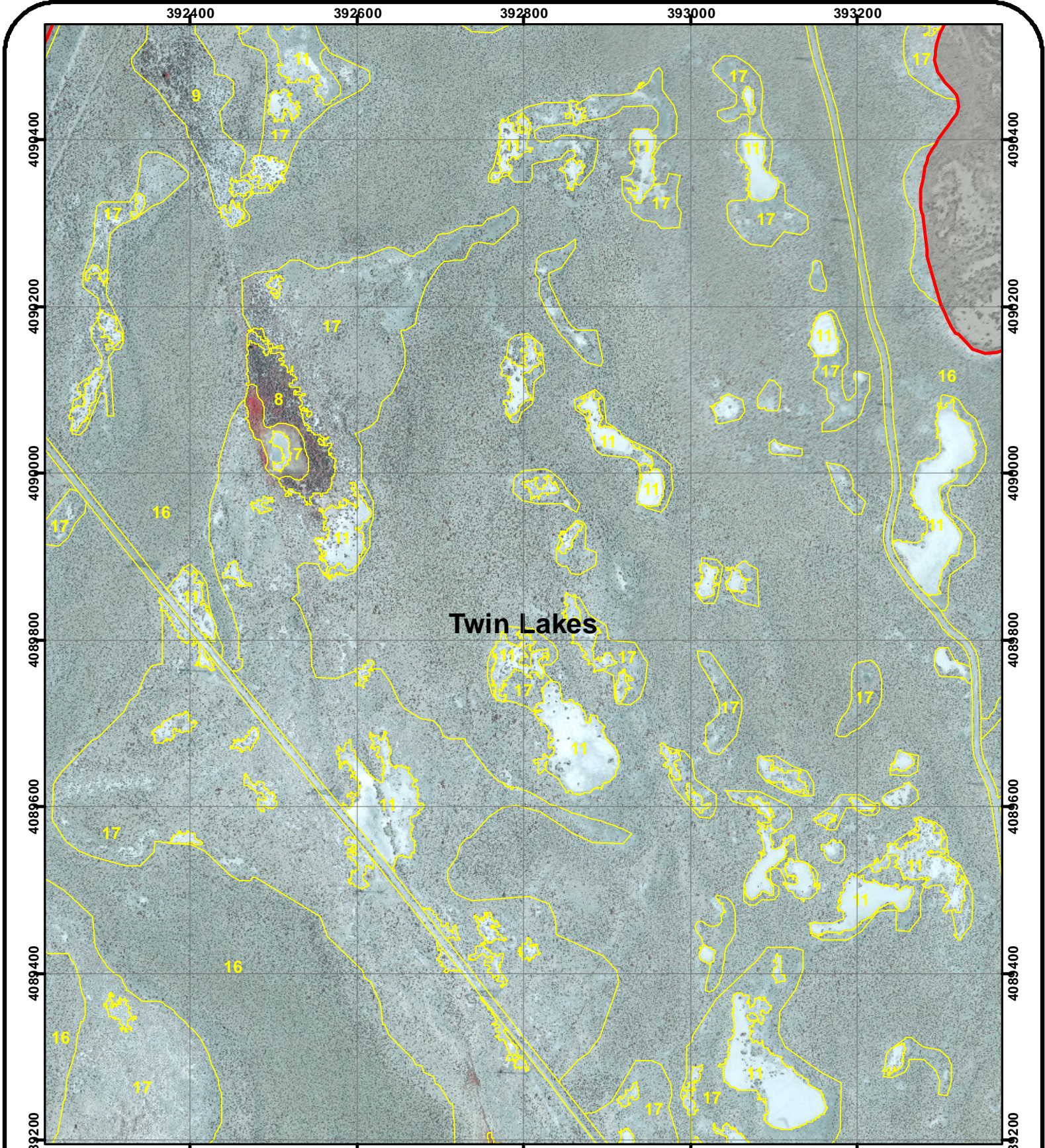
- | | |
|-------------------------|------------------------------|
| 1 = Water | 11 = Slick |
| 2 = Marsh | 13 = Irrigated meadow |
| 3 = Wet meadow | 14 = Tamarisk |
| 5 = Riparian shrub | 15 = Reedgrass |
| 6 = Riparian woodland | 16 = Great Basin mixed scrub |
| 7 = Alkali meadow | 17 = Desert sink scrub |
| 8 = Alkali scrub/meadow | 18 = Alkali flat |
| 9 = Alkali scrub | |

BWMA V30 MAPPING
1:6,000 Scale
MAP A3

- | | |
|--------------|------------|
| ● Photopoint | ● Tamarisk |
|--------------|------------|



Note: Photopoint symbols are links to photographs in APPENDIX F.



Twin Lakes

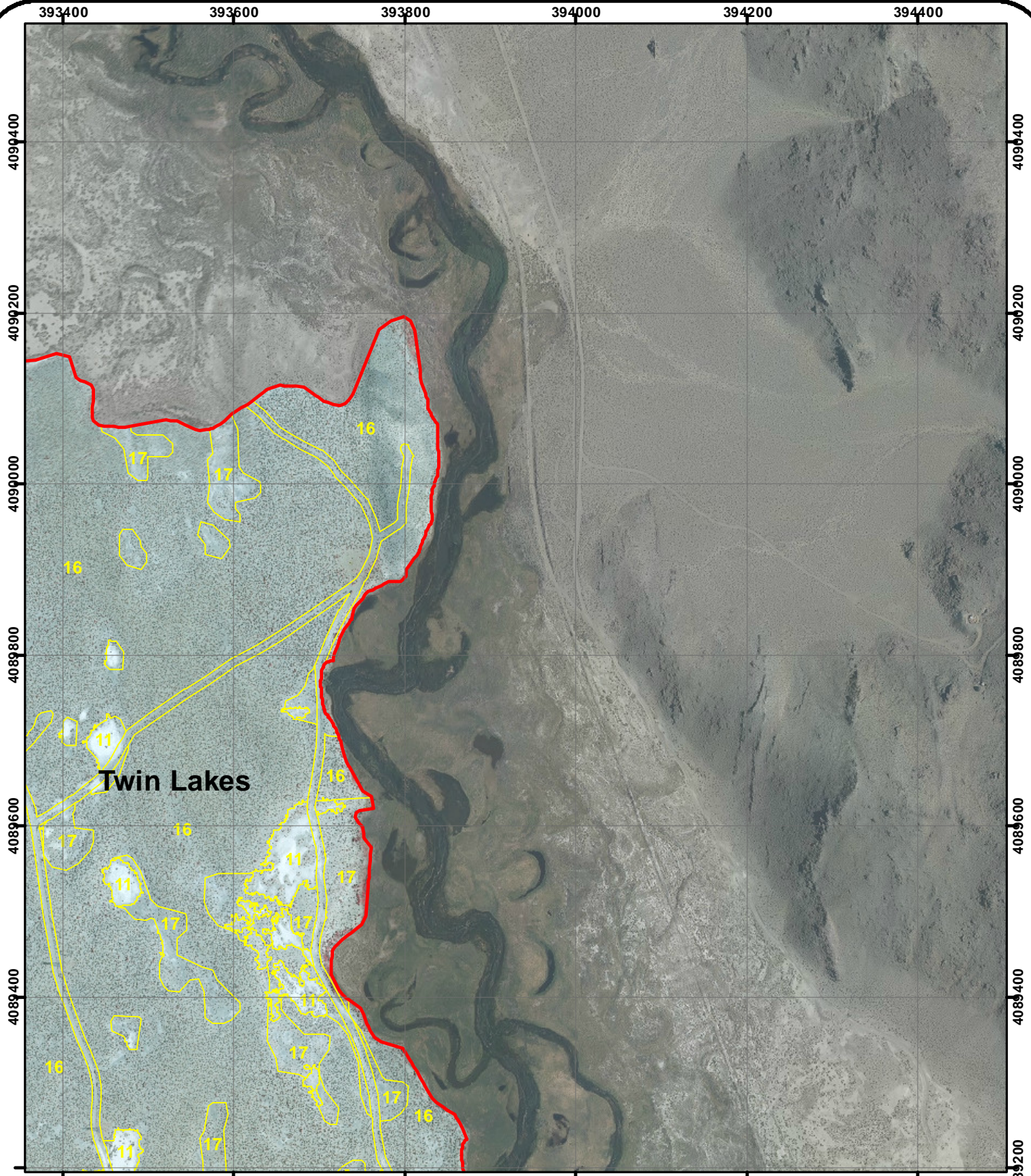
- 1 = Water
- 2 = Marsh
- 3 = Wet meadow
- 5 = Riparian shrub
- 6 = Ripaian woodland
- 7 = Alkali meadow
- 8 = Alkali scrub/meadow
- 9 = Alkali scrub
- 11 = Slick
- 13 = Irrigated meadow
- 14 = Tamarisk
- 15 = Reedgrass
- 16 = Great Basin mixed scrub
- 17 = Desert sink scrub
- 18 = Alkali flat

BWMA V30 MAPPING
1:6,000 Scale
MAP B3

- Photopoint
- Tamarisk



Note: Photopoint symbols are links to photographs in APPENDIX F.




- | | |
|-------------------------|------------------------------|
| 1 = Water | 11 = Slick |
| 2 = Marsh | 13 = Irrigated meadow |
| 3 = Wet meadow | 14 = Tamarisk |
| 5 = Riparian shrub | 15 = Reedgrass |
| 6 = Ripaian woodland | 16 = Great Basin mixed scrub |
| 7 = Alkali meadow | 17 = Desert sink scrub |
| 8 = Alkali scrub/meadow | 18 = Alkali flat |
| 9 = Alkali scrub | |

BWMA V30 MAPPING
1:6,000 Scale
MAP B4

- | | |
|---|---|
| ● Photopoint | ● Tamarisk |
|---|---|



Note: Photopoint symbols are links to photographs in APPENDIX F.



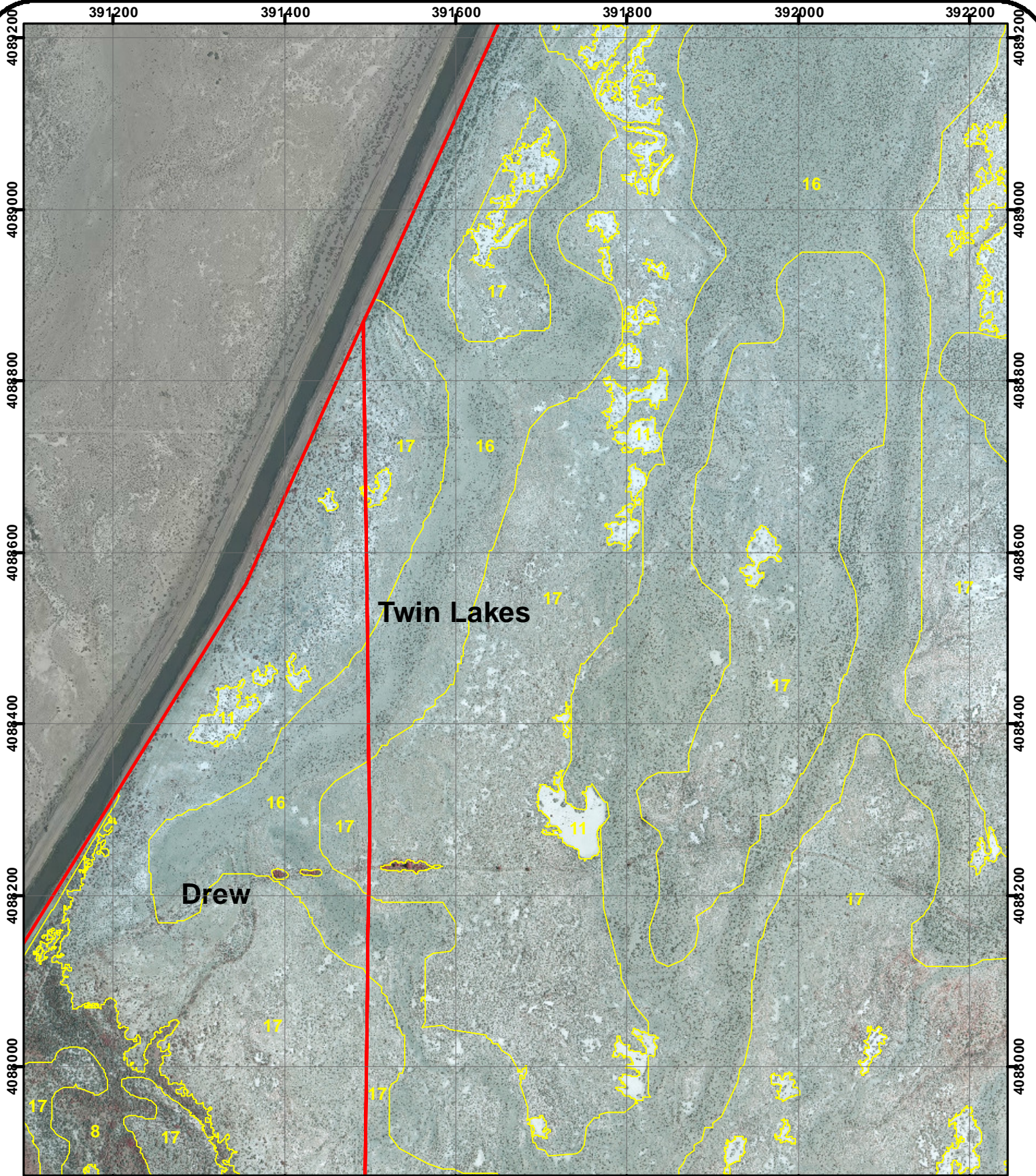
- | | |
|-------------------------|------------------------------|
| 1 = Water | 11 = Slick |
| 2 = Marsh | 13 = Irrigated meadow |
| 3 = Wet meadow | 14 = Tamarisk |
| 5 = Riparian shrub | 15 = Reedgrass |
| 6 = Riparian woodland | 16 = Great Basin mixed scrub |
| 7 = Alkali meadow | 17 = Desert sink scrub |
| 8 = Alkali scrub/meadow | 18 = Alkali flat |
| 9 = Alkali scrub | |

BWMA V30 MAPPING
1:6,000 Scale
MAP C1

- Photopoint
- Tamarisk



Note: Photopoint symbols are links to photographs in APPENDIX F.



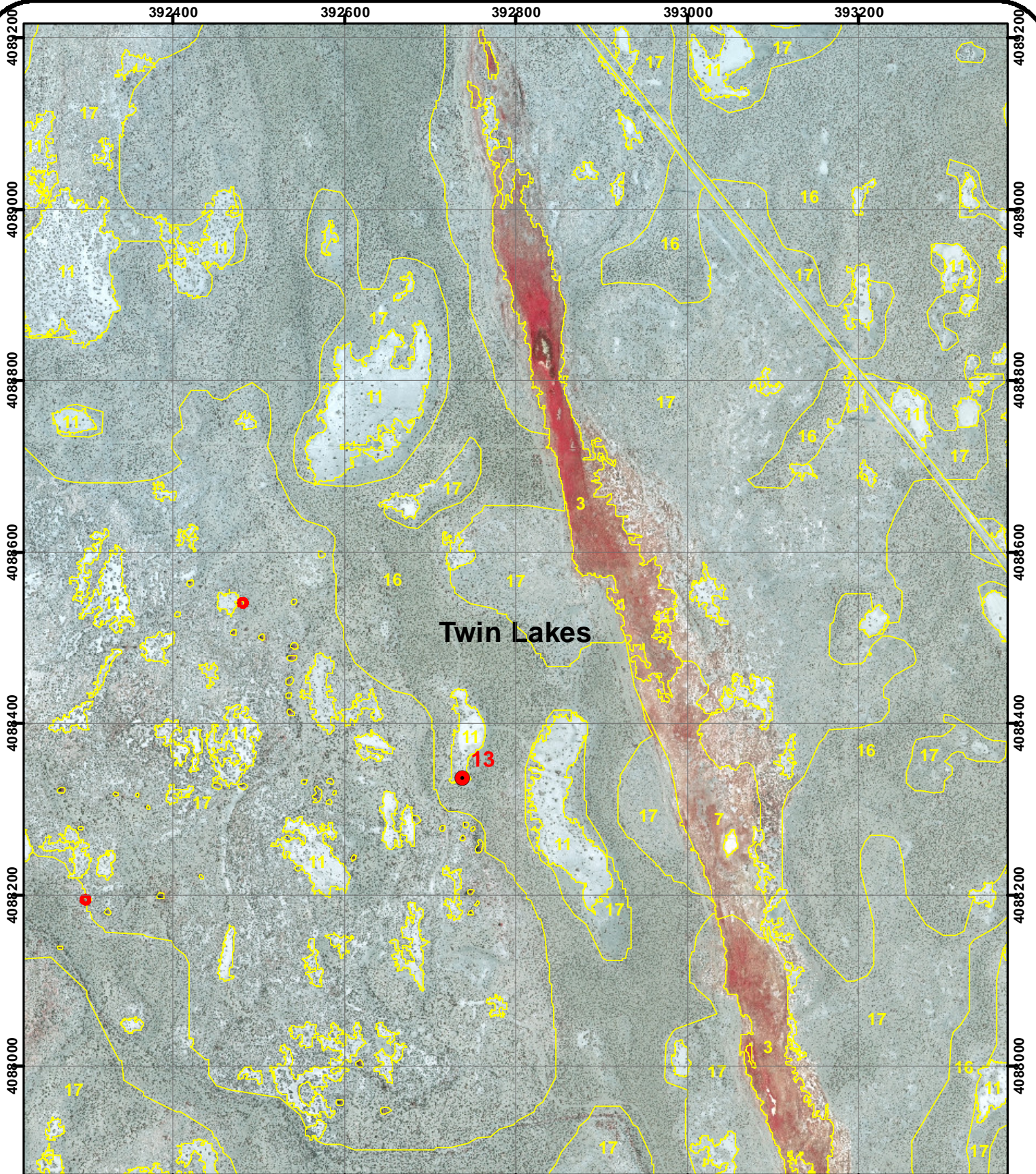
- | | |
|-------------------------|------------------------------|
| 1 = Water | 11 = Slick |
| 2 = Marsh | 13 = Irrigated meadow |
| 3 = Wet meadow | 14 = Tamarisk |
| 5 = Riparian shrub | 15 = Reedgrass |
| 6 = Ripaian woodland | 16 = Great Basin mixed scrub |
| 7 = Alkali meadow | 17 = Desert sink scrub |
| 8 = Alkali scrub/meadow | 18 = Alkali flat |
| 9 = Alkali scrub | |

BWMA V30 MAPPING
1:6,000 Scale
MAP C2

- | | |
|---|---|
| ● Photopoint | ● Tamarisk |
|---|---|



Note: Photopoint symbols are links to photographs in APPENDIX F.



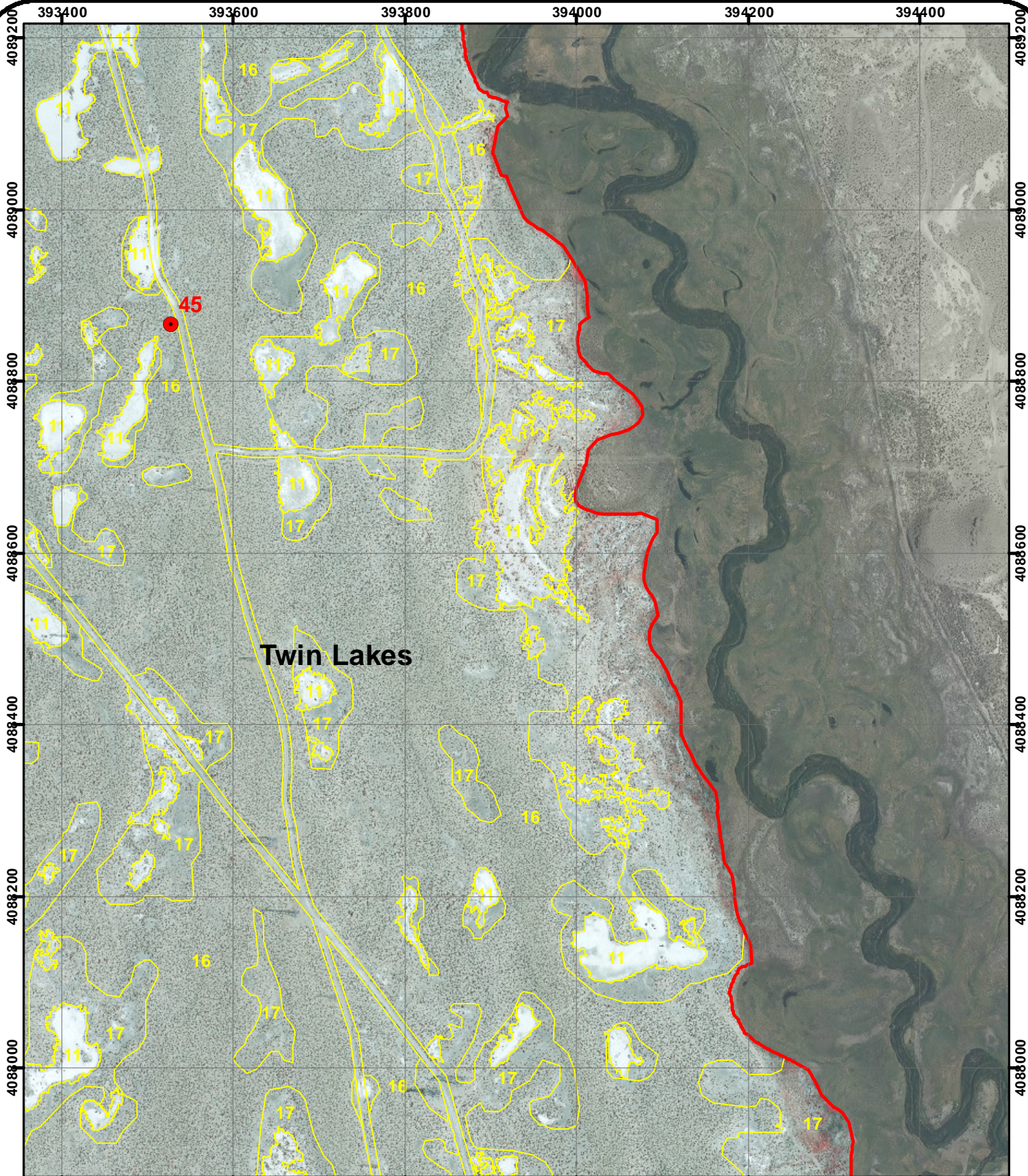
- | | |
|-------------------------|------------------------------|
| 1 = Water | 11 = Slick |
| 2 = Marsh | 13 = Irrigated meadow |
| 3 = Wet meadow | 14 = Tamarisk |
| 5 = Riparian shrub | 15 = Reedgrass |
| 6 = Riparian woodland | 16 = Great Basin mixed scrub |
| 7 = Alkali meadow | 17 = Desert sink scrub |
| 8 = Alkali scrub/meadow | 18 = Alkali flat |
| 9 = Alkali scrub | |

BWMA V30 MAPPING
1:6,000 Scale
MAP C3

- | | |
|---|---|
| ● Photopoint | ● Tamarisk |
|---|---|



Note: Photopoint symbols are links to photographs in APPENDIX F.



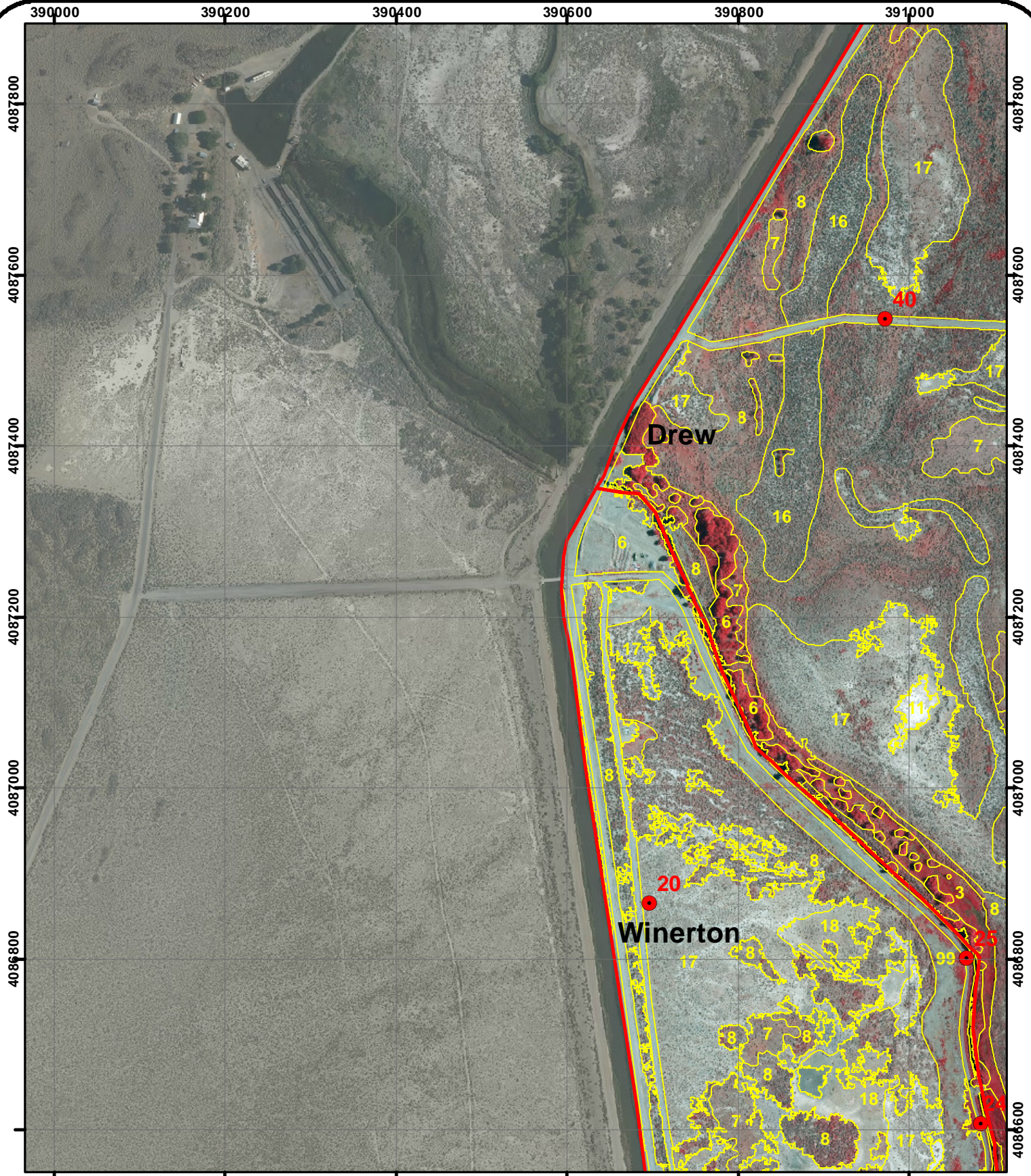
- | | |
|-------------------------|------------------------------|
| 1 = Water | 11 = Slick |
| 2 = Marsh | 13 = Irrigated meadow |
| 3 = Wet meadow | 14 = Tamarisk |
| 5 = Riparian shrub | 15 = Reedgrass |
| 6 = Ripaian woodland | 16 = Great Basin mixed scrub |
| 7 = Alkali meadow | 17 = Desert sink scrub |
| 8 = Alkali scrub/meadow | 18 = Alkali flat |
| 9 = Alkali scrub | |

BWMA V30 MAPPING
1:6,000 Scale
MAP C4

- | | |
|---|---|
| ● Photopoint | ● Tamarisk |
|---|---|



Note: Photopoint symbols are links to photographs in APPENDIX F.



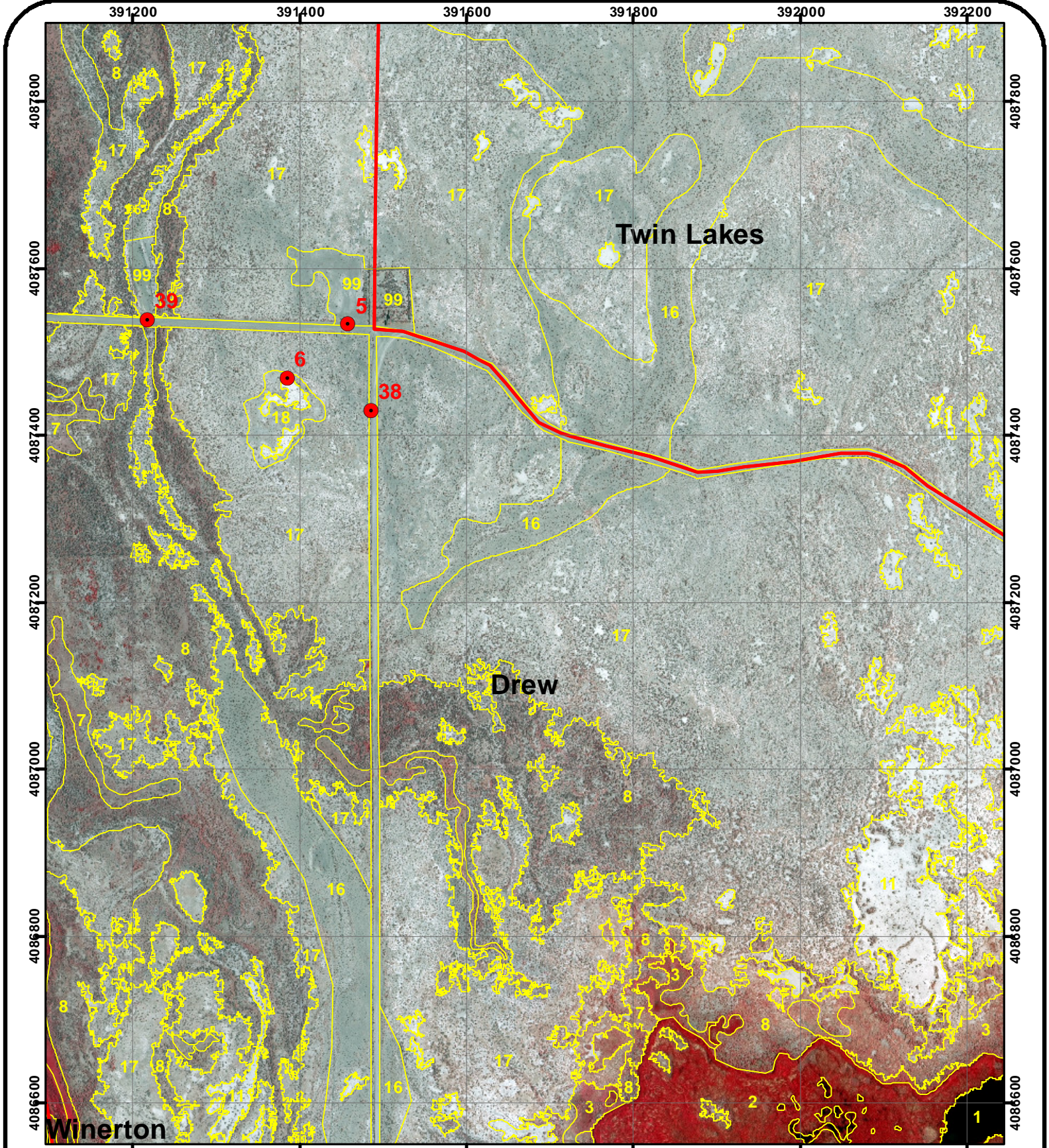
- | | |
|-------------------------|------------------------------|
| 1 = Water | 11 = Slick |
| 2 = Marsh | 13 = Irrigated meadow |
| 3 = Wet meadow | 14 = Tamarisk |
| 5 = Riparian shrub | 15 = Reedgrass |
| 6 = Ripaian woodland | 16 = Great Basin mixed scrub |
| 7 = Alkali meadow | 17 = Desert sink scrub |
| 8 = Alkali scrub/meadow | 18 = Alkali flat |
| 9 = Alkali scrub | |

BWMA V30 MAPPING
1:6,000 Scale
MAP D1

● Photopoint ● Tamarisk



Note: Photopoint symbols are links to photographs in APPENDIX F.



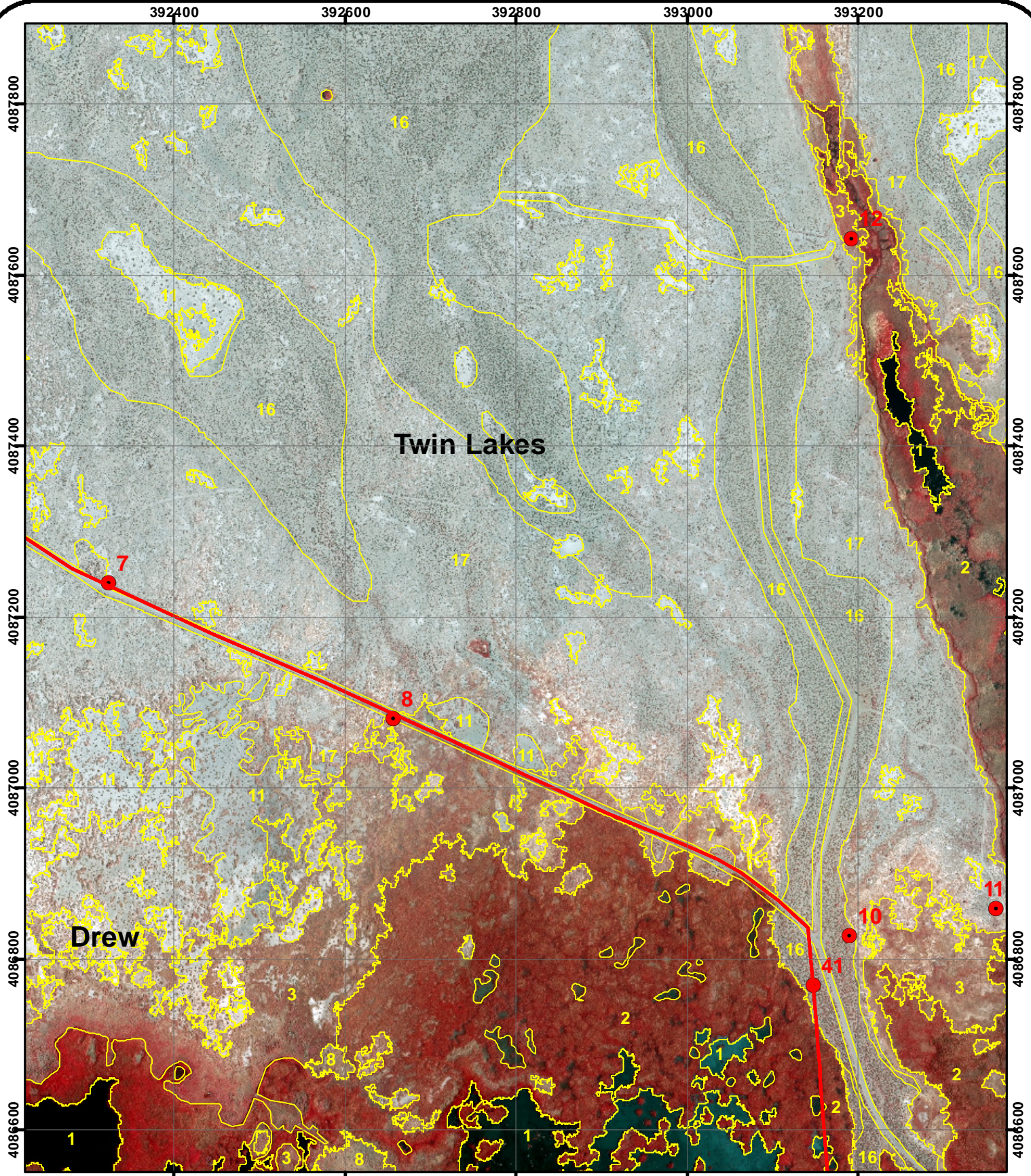
- | | |
|-------------------------|------------------------------|
| 1 = Water | 11 = Slick |
| 2 = Marsh | 13 = Irrigated meadow |
| 3 = Wet meadow | 14 = Tamarisk |
| 5 = Riparian shrub | 15 = Reedgrass |
| 6 = Ripaian woodland | 16 = Great Basin mixed scrub |
| 7 = Alkali meadow | 17 = Desert sink scrub |
| 8 = Alkali scrub/meadow | 18 = Alkali flat |
| 9 = Alkali scrub | |

BWMA V30 MAPPING
1:6,000 Scale
MAP D2

- Photopoint
- Tamarisk



Note: Photopoint symbols are links to photographs in APPENDIX F.



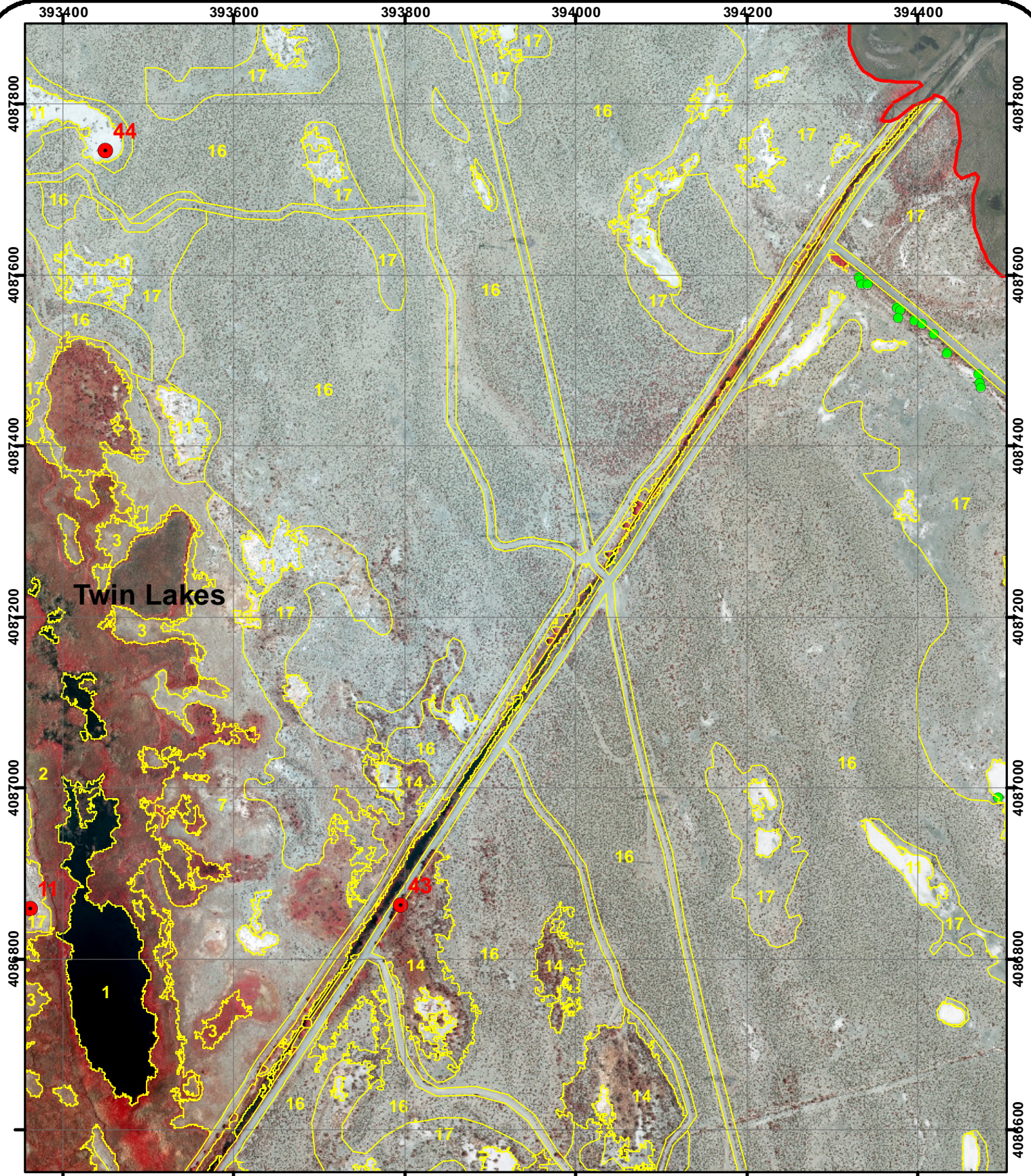
- | | |
|-------------------------|------------------------------|
| 1 = Water | 11 = Slick |
| 2 = Marsh | 13 = Irrigated meadow |
| 3 = Wet meadow | 14 = Tamarisk |
| 5 = Riparian shrub | 15 = Reedgrass |
| 6 = Ripaian woodland | 16 = Great Basin mixed scrub |
| 7 = Alkali meadow | 17 = Desert sink scrub |
| 8 = Alkali scrub/meadow | 18 = Alkali flat |
| 9 = Alkali scrub | |

BWMA V30 MAPPING
1:6,000 Scale
MAP D3

- Photopoint
- Tamarisk



Note: Photopoint symbols are links to photographs in APPENDIX F.



- | | |
|-------------------------|------------------------------|
| 1 = Water | 11 = Slick |
| 2 = Marsh | 13 = Irrigated meadow |
| 3 = Wet meadow | 14 = Tamarisk |
| 5 = Riparian shrub | 15 = Reedgrass |
| 6 = Ripaian woodland | 16 = Great Basin mixed scrub |
| 7 = Alkali meadow | 17 = Desert sink scrub |
| 8 = Alkali scrub/meadow | 18 = Alkali flat |
| 9 = Alkali scrub | |

BWMA V30 MAPPING
1:6,000 Scale
MAP D4

- | | |
|---|---|
| ● Photopoint | ● Tamarisk |
|---|---|



Note: Photopoint symbols are links to photographs in APPENDIX F.

394600

394800

395000

395200

395400

395600

4087800

4087800

4087600

4087600

4087400

4087400

4087200

4087200

4087000

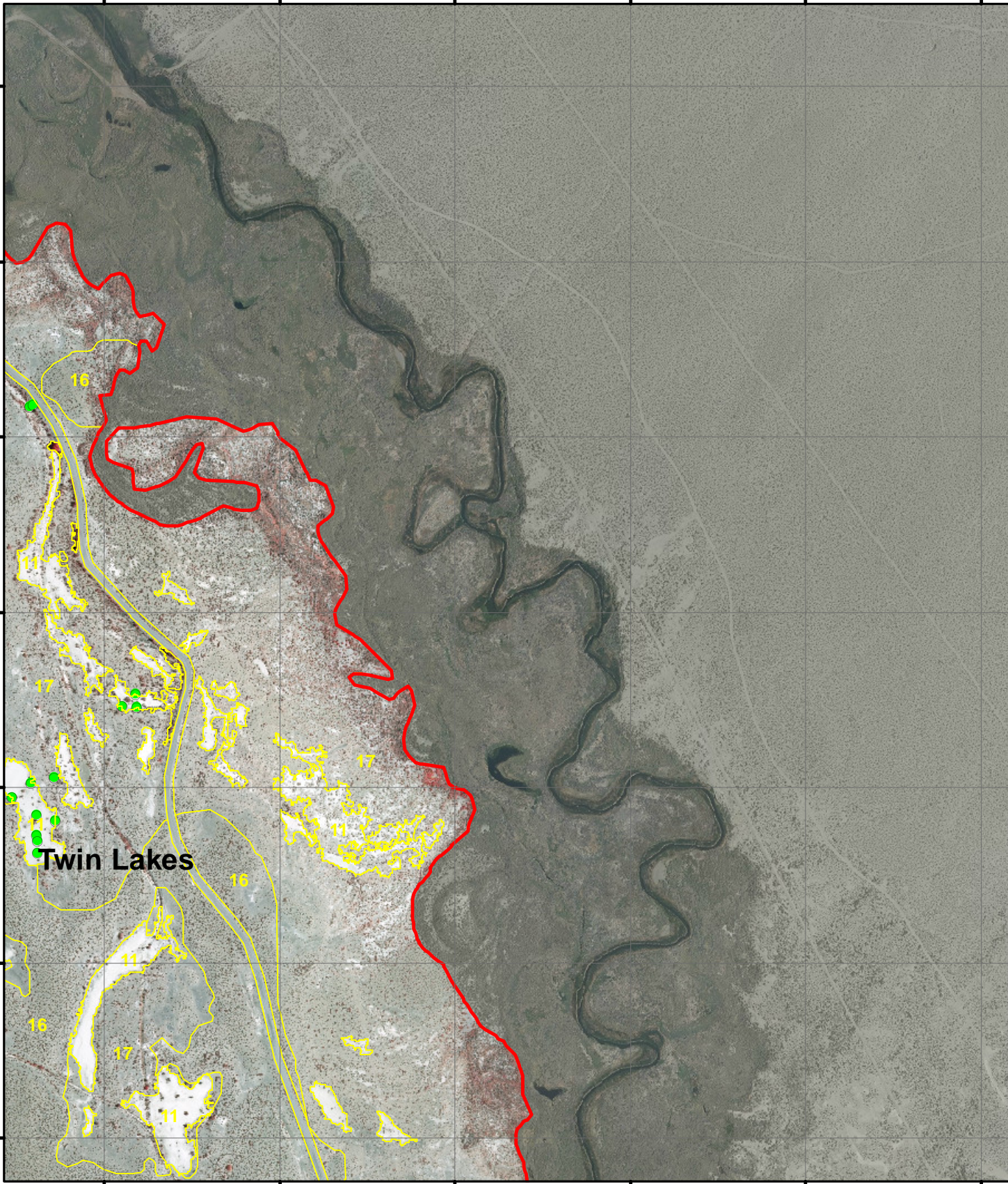
4087000

4086800

4086800

4086600

4086600



394600

394800

395000

395200

395400

395600

1 = Water

11 = Slick

2 = Marsh

13 = Irrigated meadow

3 = Wet meadow

14 = Tamarisk

5 = Riparian shrub

15 = Reedgrass

6 = Ripaian woodland

16 = Great Basin mixed scrub

7 = Alkali meadow

17 = Desert sink scrub

8 = Alkali scrub/meadow

18 = Alkali flat

9 = Alkali scrub

BWMA V30 MAPPING

1:6,000 Scale

MAP D5



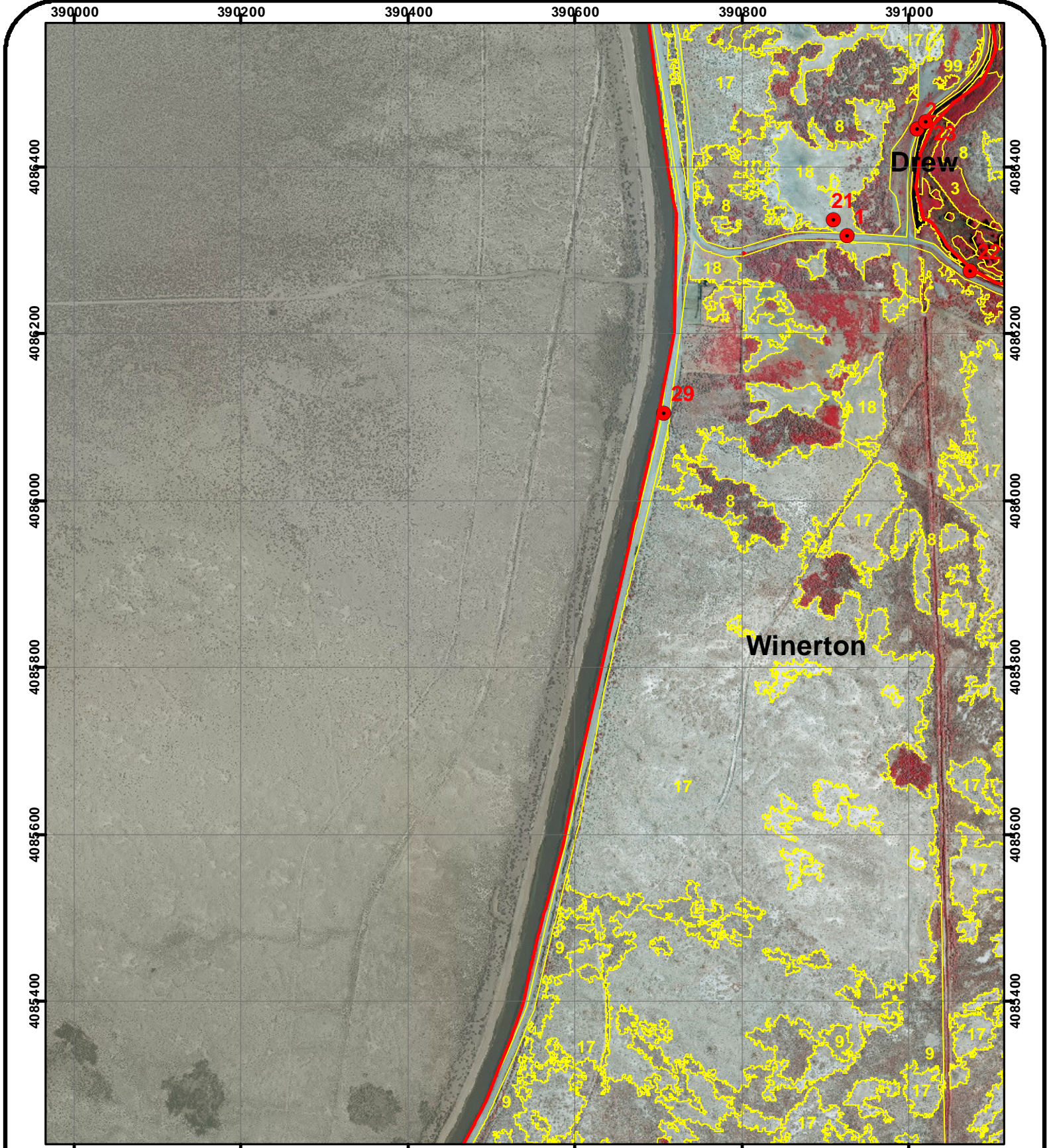
Photopoint



Tamarisk



Note: Photopoint symbols are links to photographs in APPENDIX F.



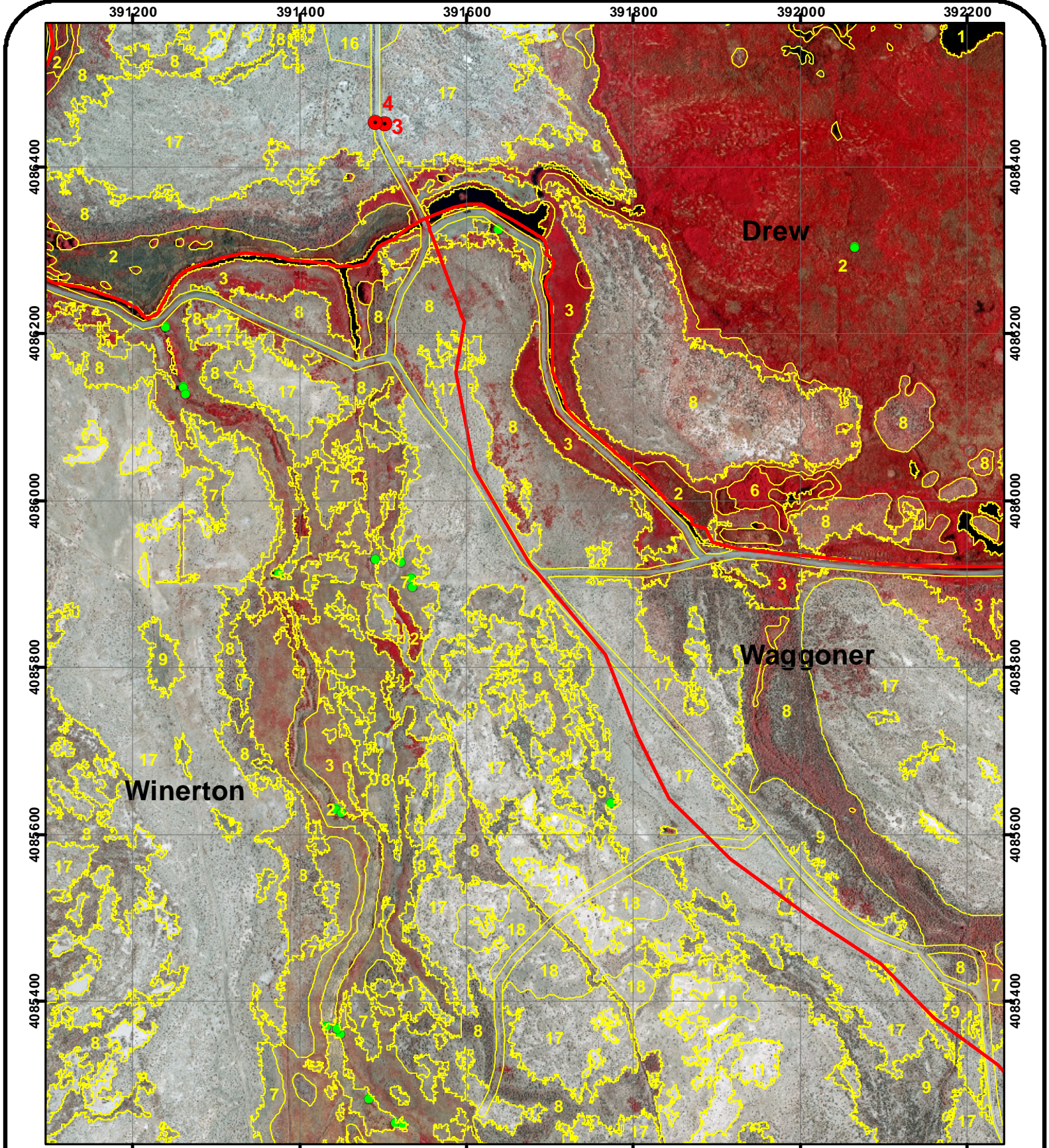
- | | |
|-------------------------|------------------------------|
| 1 = Water | 11 = Slick |
| 2 = Marsh | 13 = Irrigated meadow |
| 3 = Wet meadow | 14 = Tamarisk |
| 5 = Riparian shrub | 15 = Reedgrass |
| 6 = Ripaian woodland | 16 = Great Basin mixed scrub |
| 7 = Alkali meadow | 17 = Desert sink scrub |
| 8 = Alkali scrub/meadow | 18 = Alkali flat |
| 9 = Alkali scrub | |

BWMA V30 MAPPING
1:6,000 Scale
MAP E1

- | | |
|---|---|
| ● Photopoint | ● Tamarisk |
|---|---|



Note: Photopoint symbols are links to photographs in APPENDIX F.



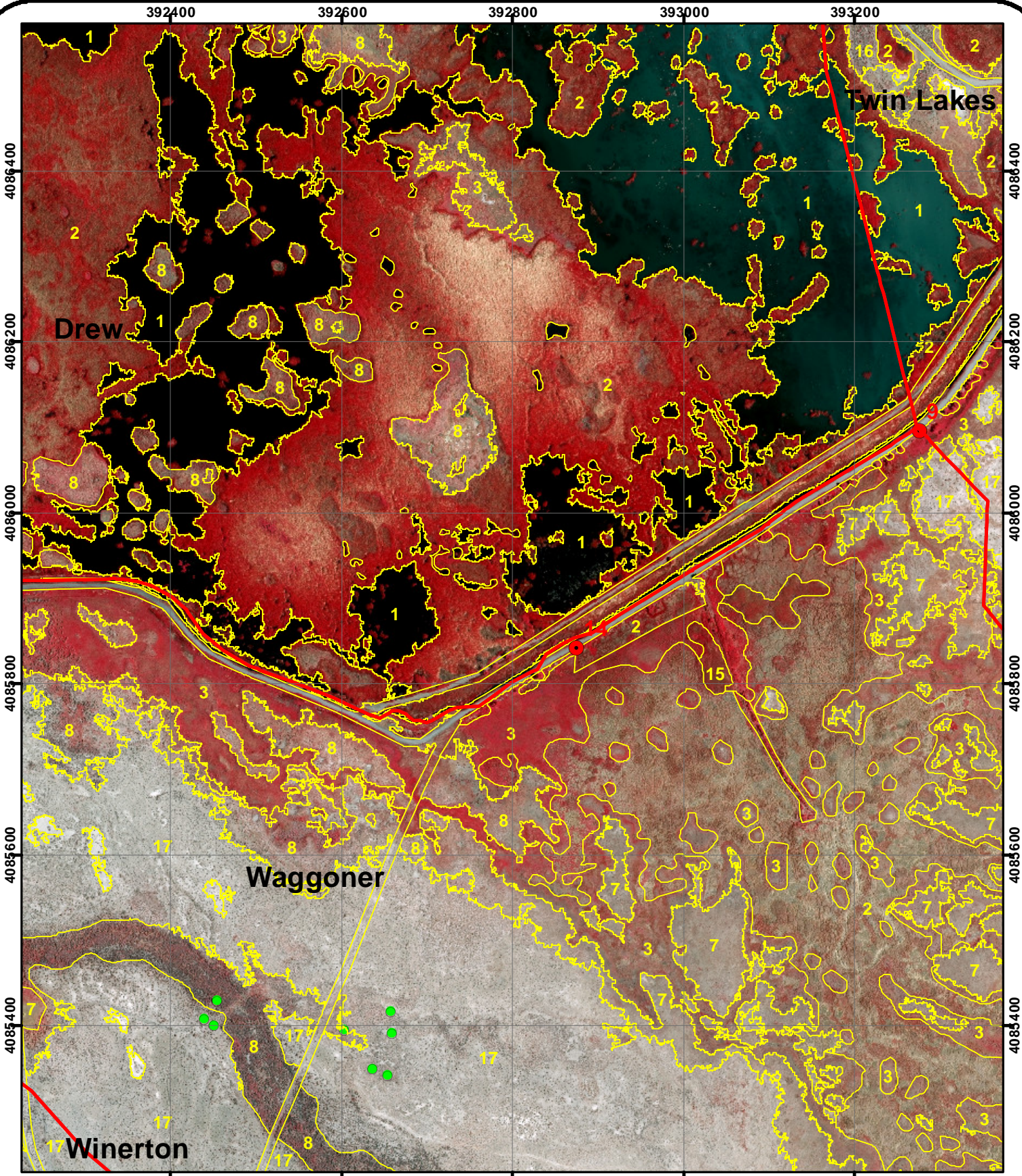
- | | |
|-------------------------|------------------------------|
| 1 = Water | 11 = Slick |
| 2 = Marsh | 13 = Irrigated meadow |
| 3 = Wet meadow | 14 = Tamarisk |
| 5 = Riparian shrub | 15 = Reedgrass |
| 6 = Ripaian woodland | 16 = Great Basin mixed scrub |
| 7 = Alkali meadow | 17 = Desert sink scrub |
| 8 = Alkali scrub/meadow | 18 = Alkali flat |
| 9 = Alkali scrub | |

BWMA V30 MAPPING
1:6,000 Scale
MAP E2

- Photopoint
- Tamarisk



Note: Photopoint symbols are links to photographs in APPENDIX F.



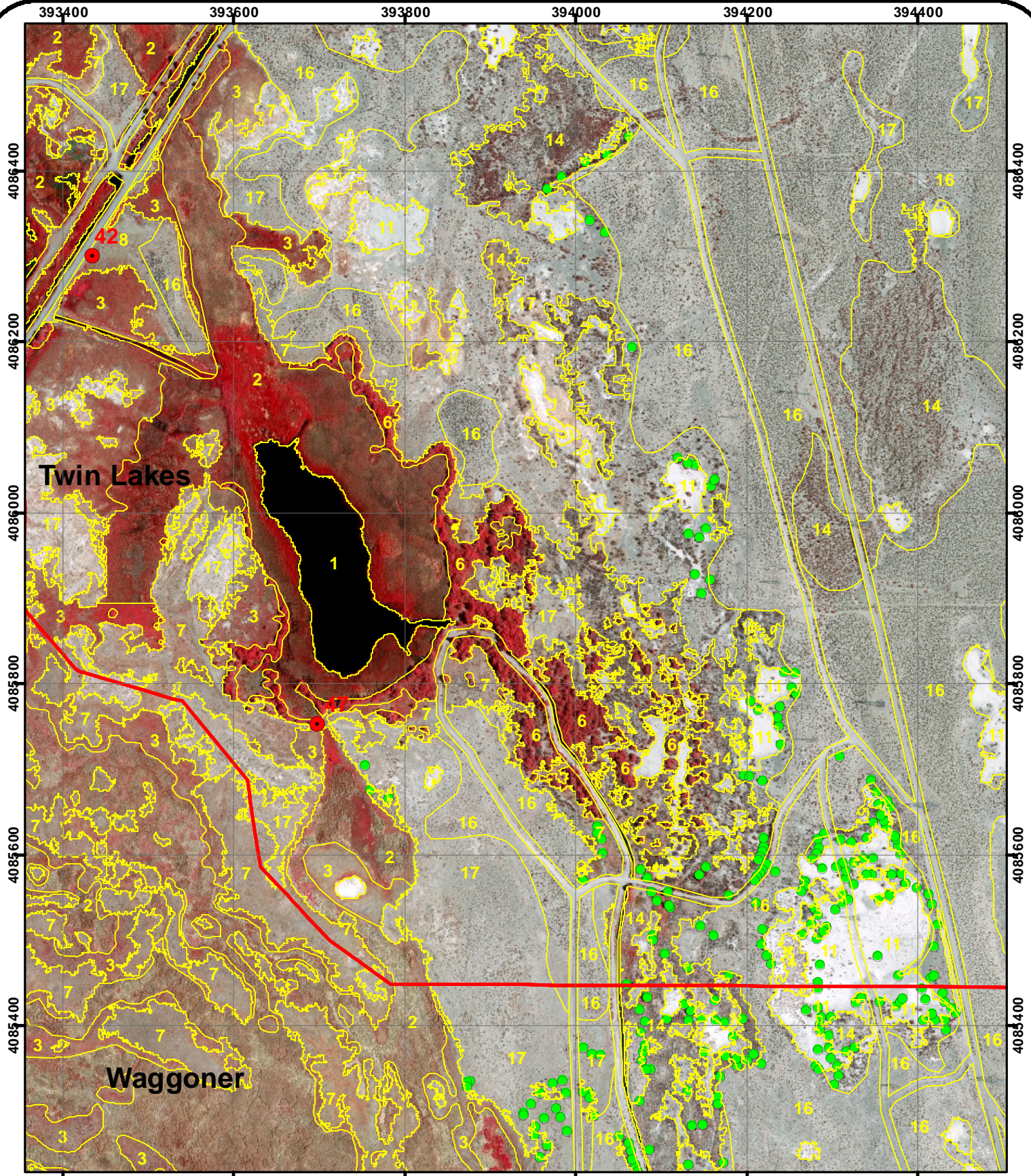
- | | |
|-------------------------|------------------------------|
| 1 = Water | 11 = Slick |
| 2 = Marsh | 13 = Irrigated meadow |
| 3 = Wet meadow | 14 = Tamarisk |
| 5 = Riparian shrub | 15 = Reedgrass |
| 6 = Ripaian woodland | 16 = Great Basin mixed scrub |
| 7 = Alkali meadow | 17 = Desert sink scrub |
| 8 = Alkali scrub/meadow | 18 = Alkali flat |
| 9 = Alkali scrub | |

BWMA V30 MAPPING
1:6,000 Scale
MAP E3

- Photopoint
- Tamarisk



Note: Photopoint symbols are links to photographs in APPENDIX F.



- | | |
|-------------------------|------------------------------|
| 1 = Water | 11 = Slick |
| 2 = Marsh | 13 = Irrigated meadow |
| 3 = Wet meadow | 14 = Tamarisk |
| 5 = Riparian shrub | 15 = Reedgrass |
| 6 = Ripaian woodland | 16 = Great Basin mixed scrub |
| 7 = Alkali meadow | 17 = Desert sink scrub |
| 8 = Alkali scrub/meadow | 18 = Alkali flat |
| 9 = Alkali scrub | |

BWMA V30 MAPPING
1:6,000 Scale
MAP E4

● Photopoint ● Tamarisk



Note: Photopoint symbols are links to photographs in APPENDIX F.

394600

394800

395000

395200

395400

395600

4086400

4086400

4086200

4086200

4086000

4086000

4085800

4085800

4085600

4085600

4085400

4085400

Twin Lakes

Waggoner

394600 394800 395000 395200 395400 395600

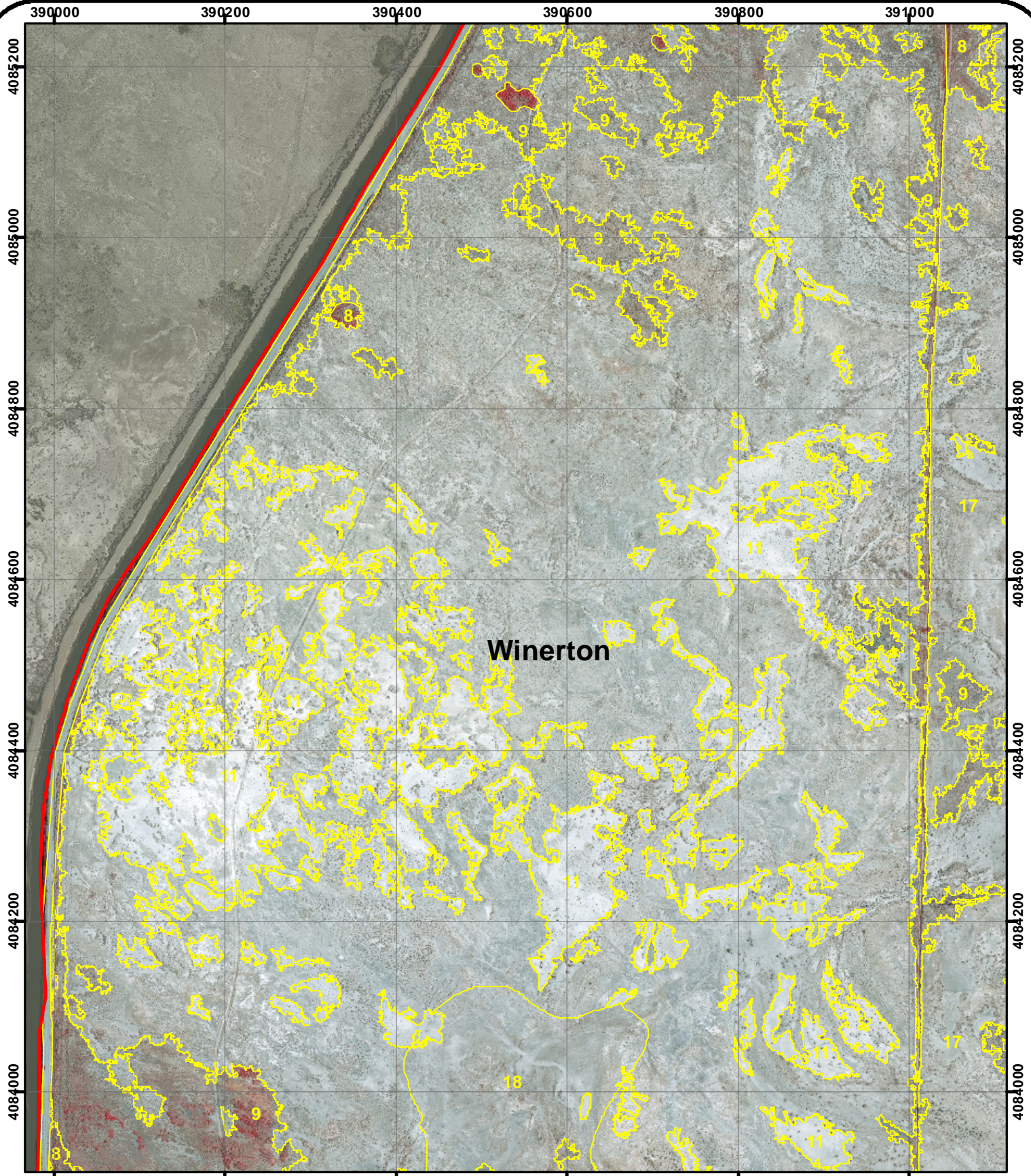
- 1 = Water
- 2 = Marsh
- 3 = Wet meadow
- 5 = Riparian shrub
- 6 = Ripaian woodland
- 7 = Alkali meadow
- 8 = Alkali scrub/meadow
- 9 = Alkali scrub
- 11 = Slick
- 13 = Irrigated meadow
- 14 = Tamarisk
- 15 = Reedgrass
- 16 = Great Basin mixed scrub
- 17 = Desert sink scrub
- 18 = Alkali flat

BWMA V30 MAPPING
1:6,000 Scale
MAP E5


- Photopoint
- Tamarisk



Note: Photopoint symbols are links to photographs in APPENDIX F.

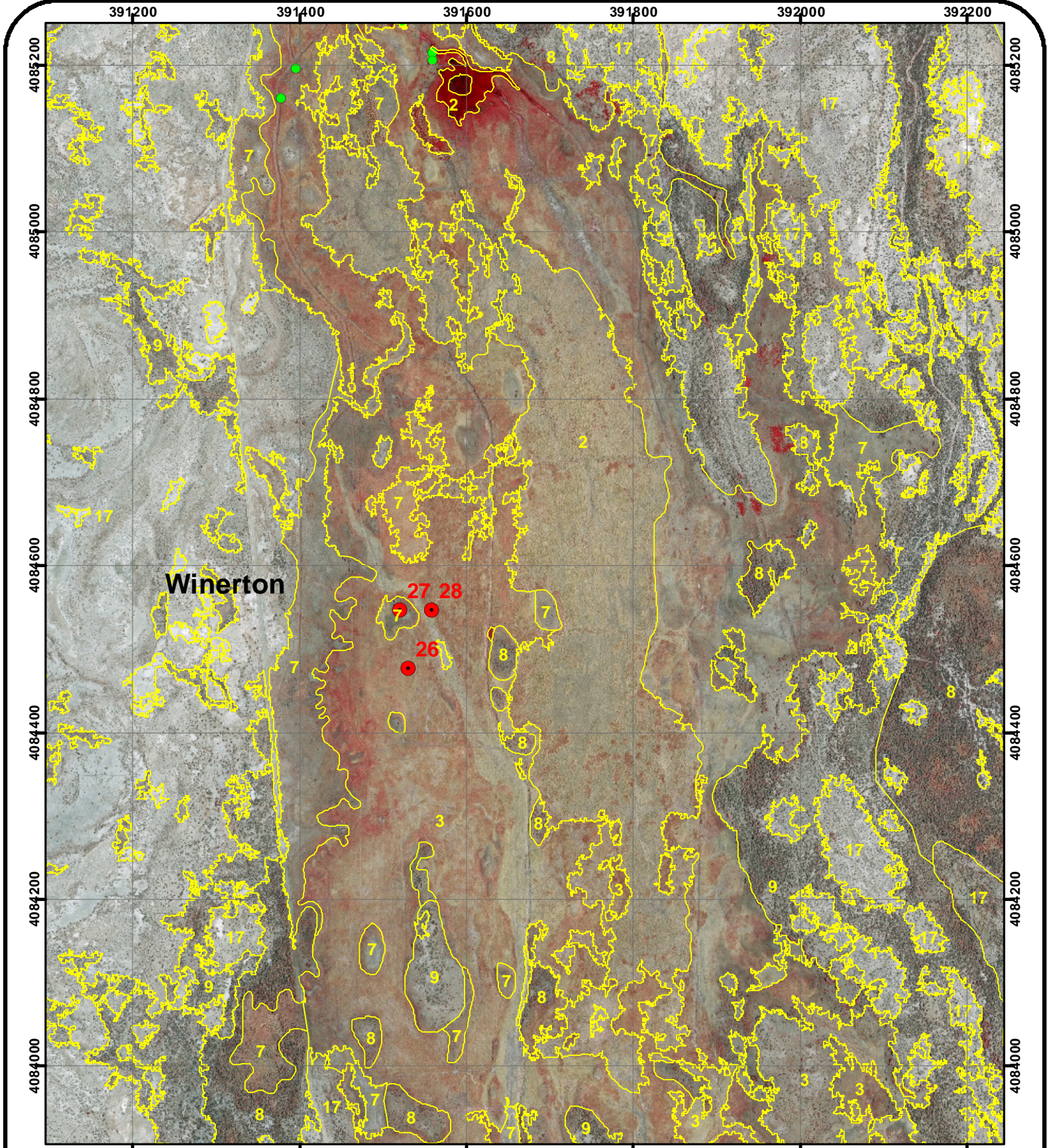





Winerton

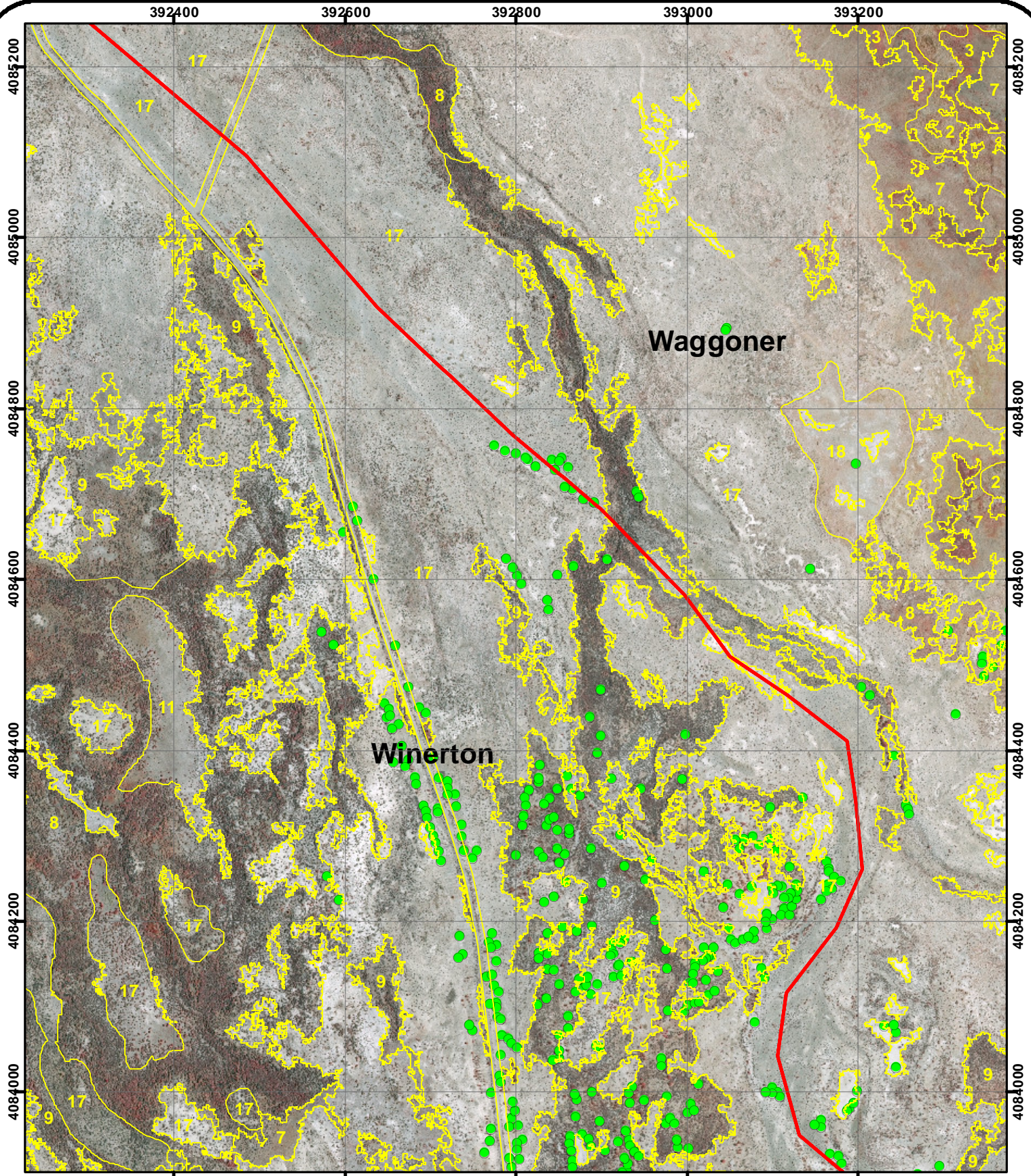
1 = Water	11 = Slick	BWMA V30 MAPPING	1:6,000 Scale	MAP F1	
2 = Marsh	13 = Irrigated meadow				
3 = Wet meadow	14 = Tamarisk				
5 = Riparian shrub	15 = Reedgrass				
6 = Ripaian woodland	16 = Great Basin mixed scrub				
7 = Alkali meadow	17 = Desert sink scrub				
8 = Alkali scrub/meadow	18 = Alkali flat				
9 = Alkali scrub					

● Photopoint ● Tamarisk

Note: Photopoint symbols are links to photographs in APPENDIX F.



1 = Water	11 = Slick	BWMA V30 MAPPING	1:6,000 Scale	MAP F2	
2 = Marsh	13 = Irrigated meadow				
3 = Wet meadow	14 = Tamarisk	 Photopoint  Tamarisk			
5 = Riparian shrub	15 = Reedgrass	Note: Photopoint symbols are links to photographs in APPENDIX F.			
6 = Ripaian woodland	16 = Great Basin mixed scrub				
7 = Alkali meadow	17 = Desert sink scrub				
8 = Alkali scrub/meadow	18 = Alkali flat				
9 = Alkali scrub					



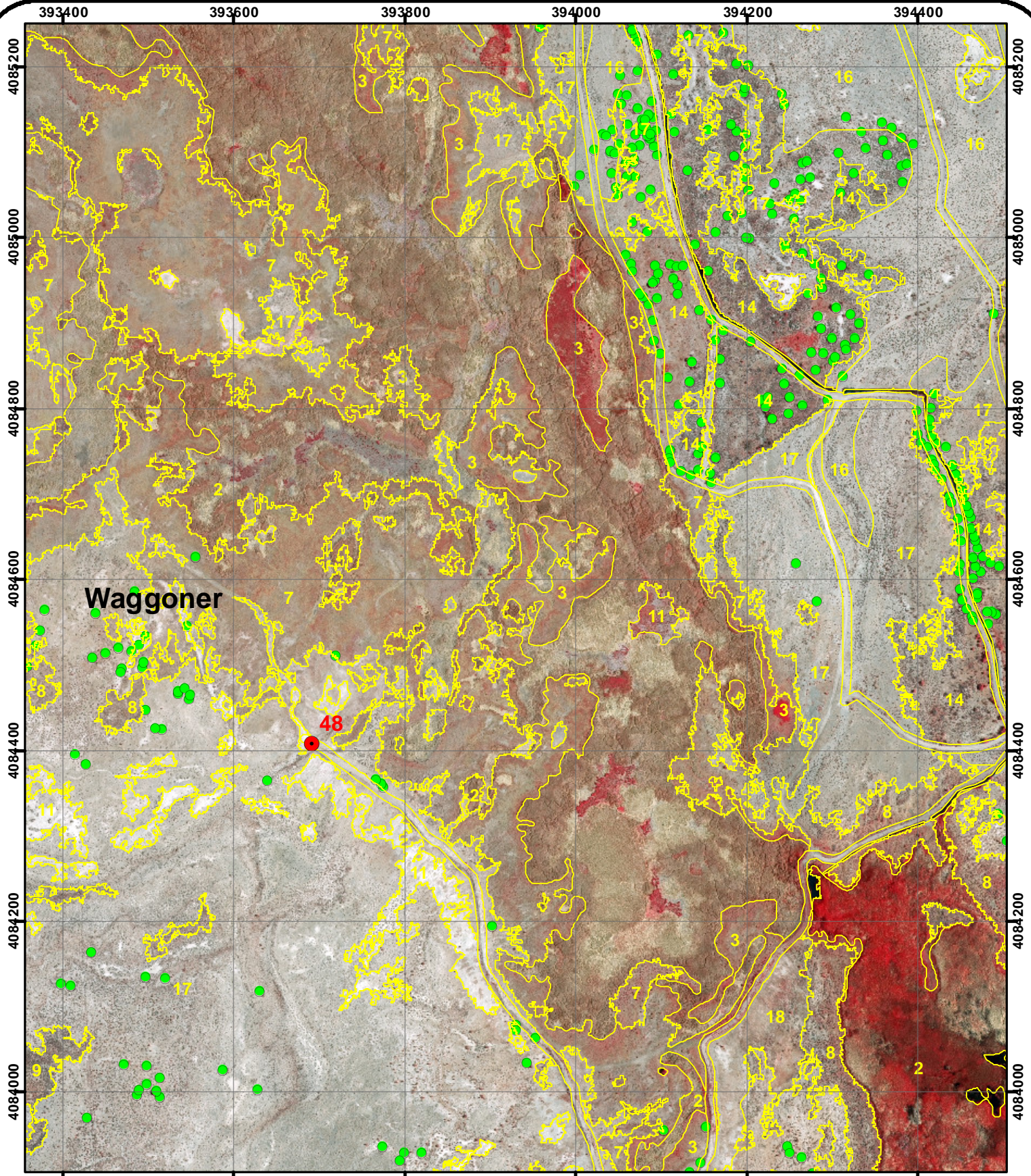
- | | |
|-------------------------|------------------------------|
| 1 = Water | 11 = Slick |
| 2 = Marsh | 13 = Irrigated meadow |
| 3 = Wet meadow | 14 = Tamarisk |
| 5 = Riparian shrub | 15 = Reedgrass |
| 6 = Ripaian woodland | 16 = Great Basin mixed scrub |
| 7 = Alkali meadow | 17 = Desert sink scrub |
| 8 = Alkali scrub/meadow | 18 = Alkali flat |
| 9 = Alkali scrub | |

BWMA V30 MAPPING
1:6,000 Scale
MAP F3

● Photopoint ● Tamarisk



Note: Photopoint symbols are links to photographs in APPENDIX F.



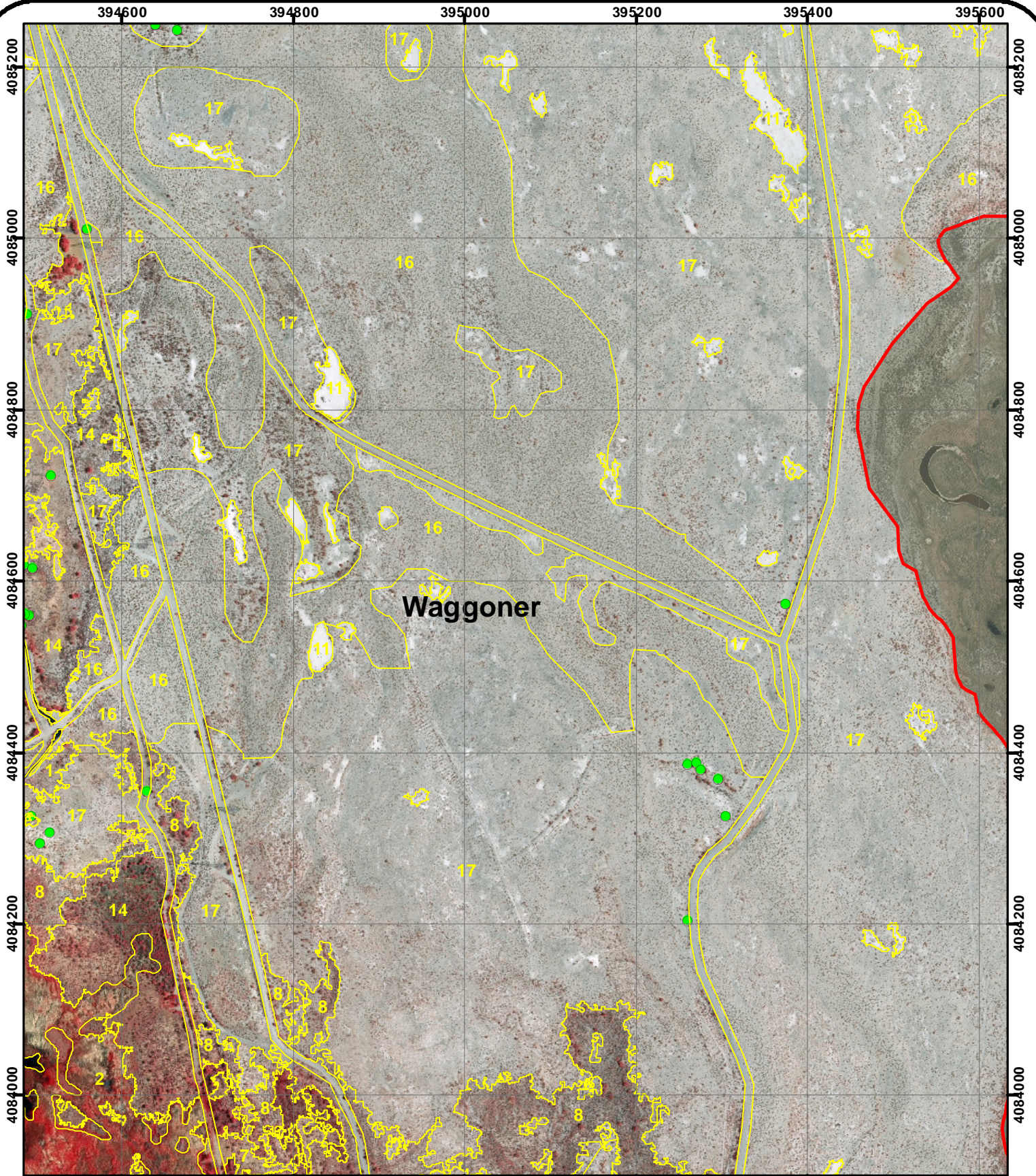
- | | |
|-------------------------|------------------------------|
| 1 = Water | 11 = Slick |
| 2 = Marsh | 13 = Irrigated meadow |
| 3 = Wet meadow | 14 = Tamarisk |
| 5 = Riparian shrub | 15 = Reedgrass |
| 6 = Ripaian woodland | 16 = Great Basin mixed scrub |
| 7 = Alkali meadow | 17 = Desert sink scrub |
| 8 = Alkali scrub/meadow | 18 = Alkali flat |
| 9 = Alkali scrub | |

BWMA V30 MAPPING
1:6,000 Scale
MAP F4

● Photopoint ● Tamarisk



Note: Photopoint symbols are links to photographs in APPENDIX F.



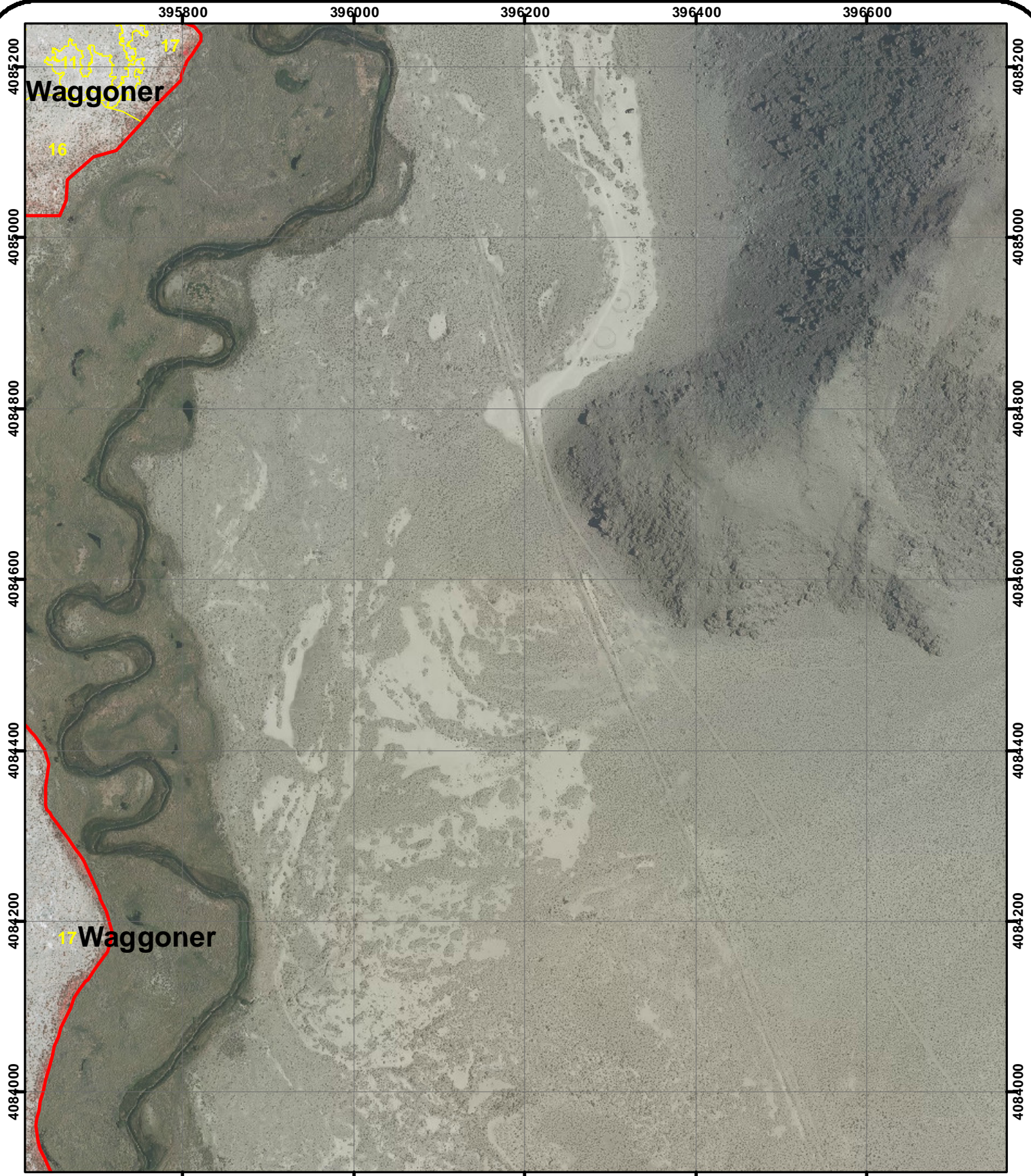
- | | |
|-------------------------|------------------------------|
| 1 = Water | 11 = Slick |
| 2 = Marsh | 13 = Irrigated meadow |
| 3 = Wet meadow | 14 = Tamarisk |
| 5 = Riparian shrub | 15 = Reedgrass |
| 6 = Ripaian woodland | 16 = Great Basin mixed scrub |
| 7 = Alkali meadow | 17 = Desert sink scrub |
| 8 = Alkali scrub/meadow | 18 = Alkali flat |
| 9 = Alkali scrub | |

BWMA V30 MAPPING
1:6,000 Scale
MAP F5

- | | |
|---|---|
| ● Photopoint | ● Tamarisk |
|---|---|



Note: Photopoint symbols are links to photographs in APPENDIX F.



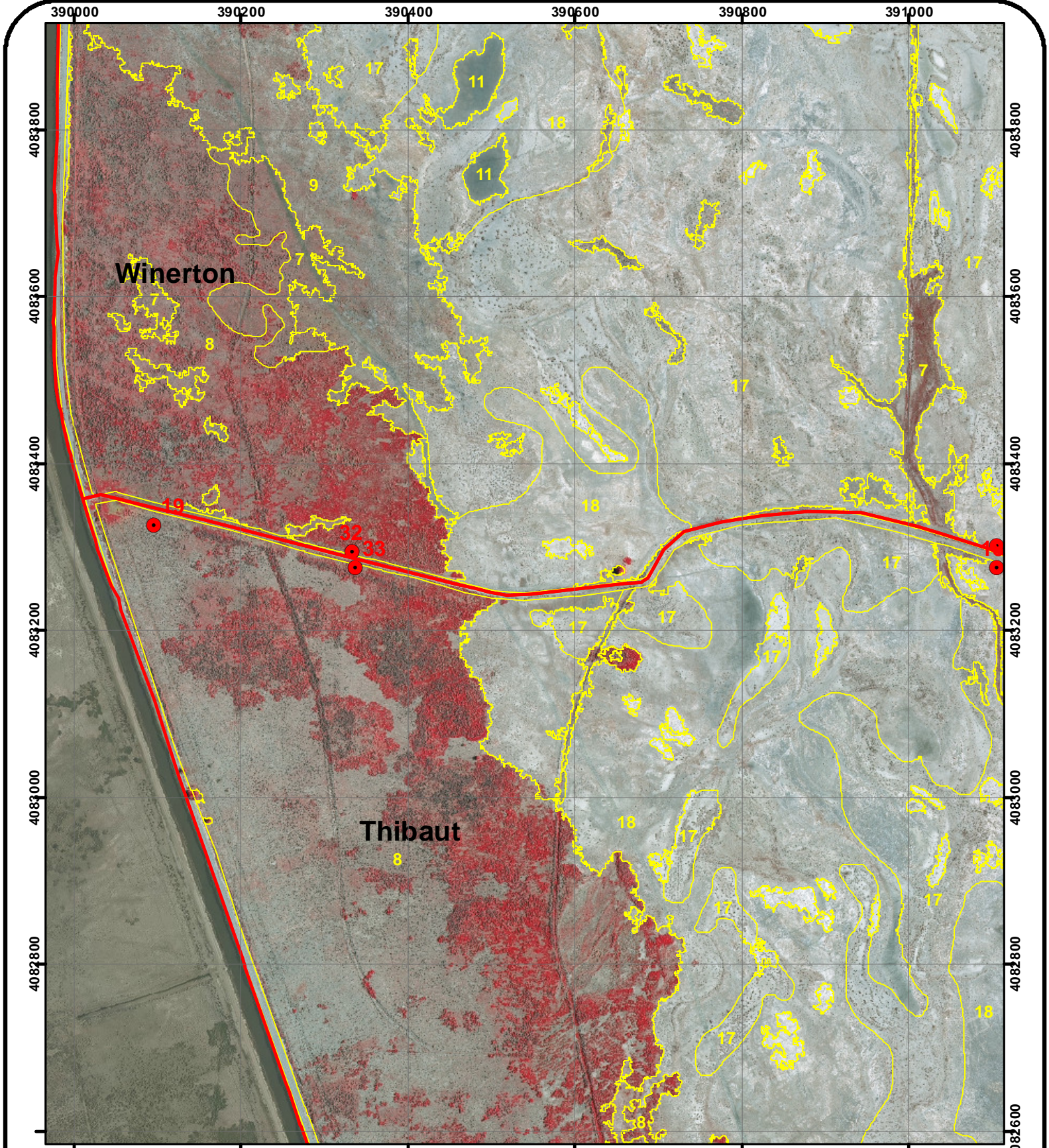
- | | |
|-------------------------|------------------------------|
| 1 = Water | 11 = Slick |
| 2 = Marsh | 13 = Irrigated meadow |
| 3 = Wet meadow | 14 = Tamarisk |
| 5 = Riparian shrub | 15 = Reedgrass |
| 6 = Ripaian woodland | 16 = Great Basin mixed scrub |
| 7 = Alkali meadow | 17 = Desert sink scrub |
| 8 = Alkali scrub/meadow | 18 = Alkali flat |
| 9 = Alkali scrub | |

BWMA V30 MAPPING
1:6,000 Scale
MAP F6

- Photopoint
- Tamarisk



Note: Photopoint symbols are links to photographs in APPENDIX F.



- | | |
|-------------------------|------------------------------|
| 1 = Water | 11 = Slick |
| 2 = Marsh | 13 = Irrigated meadow |
| 3 = Wet meadow | 14 = Tamarisk |
| 5 = Riparian shrub | 15 = Reedgrass |
| 6 = Ripaian woodland | 16 = Great Basin mixed scrub |
| 7 = Alkali meadow | 17 = Desert sink scrub |
| 8 = Alkali scrub/meadow | 18 = Alkali flat |
| 9 = Alkali scrub | |

BWMA V30 MAPPING
1:6,000 Scale
MAP G1

- | | |
|---|---|
| ● Photopoint | ● Tamarisk |
|---|---|



Note: Photopoint symbols are links to photographs in APPENDIX F.

391200

391400

391600

391800

392000

392200

4083800

4083800

4083600

4083600

4083400

4083400

4083200

4083200

4083000

4083000

4082800

4082800

4082600

4082600

391200

391400

391600

391800

392000

392200

Winerton

Thibaut

35

34

36

18

18

18

15

16

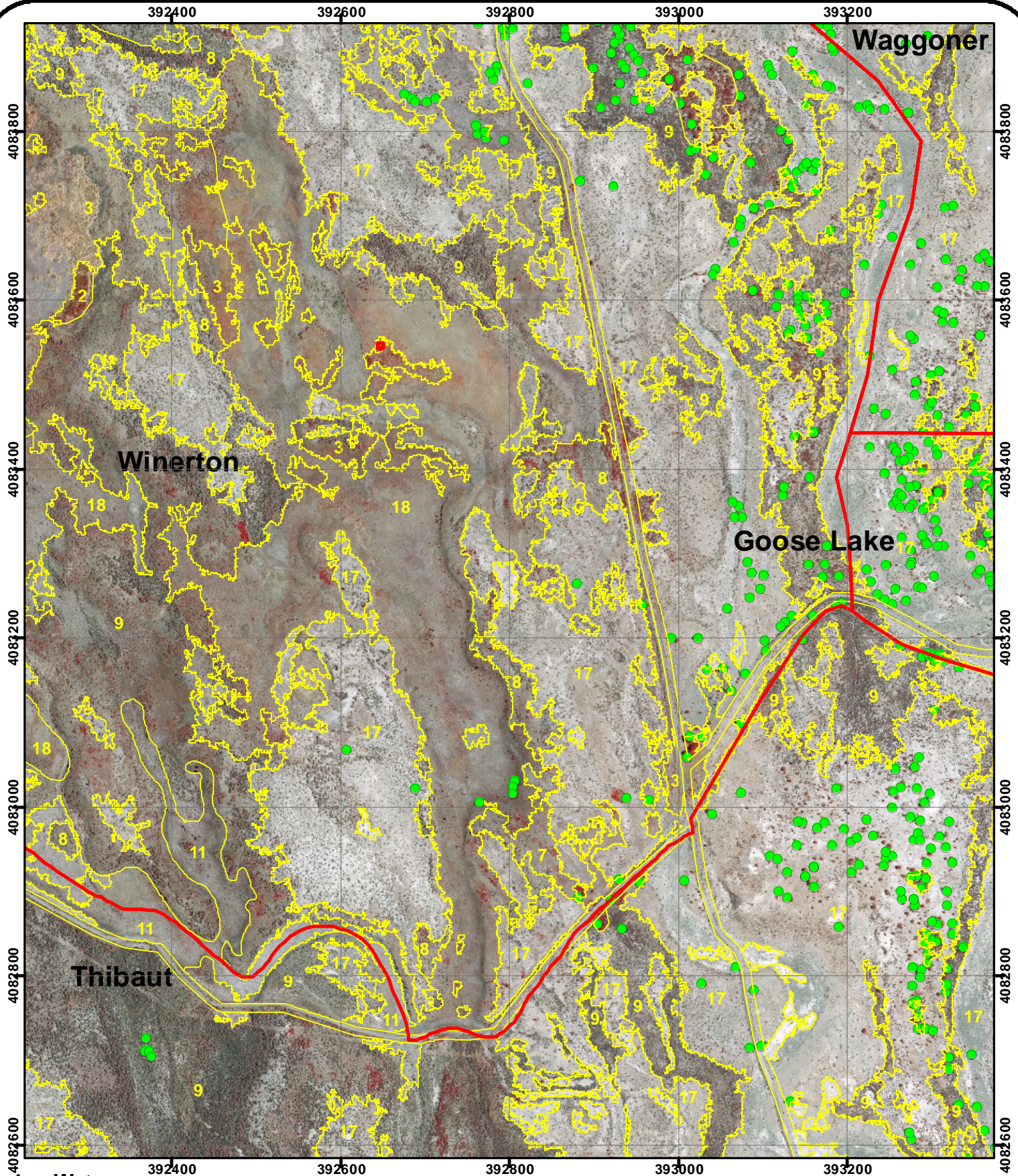
- 1 = Water
- 2 = Marsh
- 3 = Wet meadow
- 5 = Riparian shrub
- 6 = Ripaian woodland
- 7 = Alkali meadow
- 8 = Alkali scrub/meadow
- 9 = Alkali scrub
- 11 = Slick
- 13 = Irrigated meadow
- 14 = Tamarisk
- 15 = Reedgrass
- 16 = Great Basin mixed scrub
- 17 = Desert sink scrub
- 18 = Alkali flat

BWMA V30 MAPPING
1:6,000 Scale
MAP G2

● Photopoint ● Tamarisk



Note: Photopoint symbols are links to photographs in APPENDIX F.



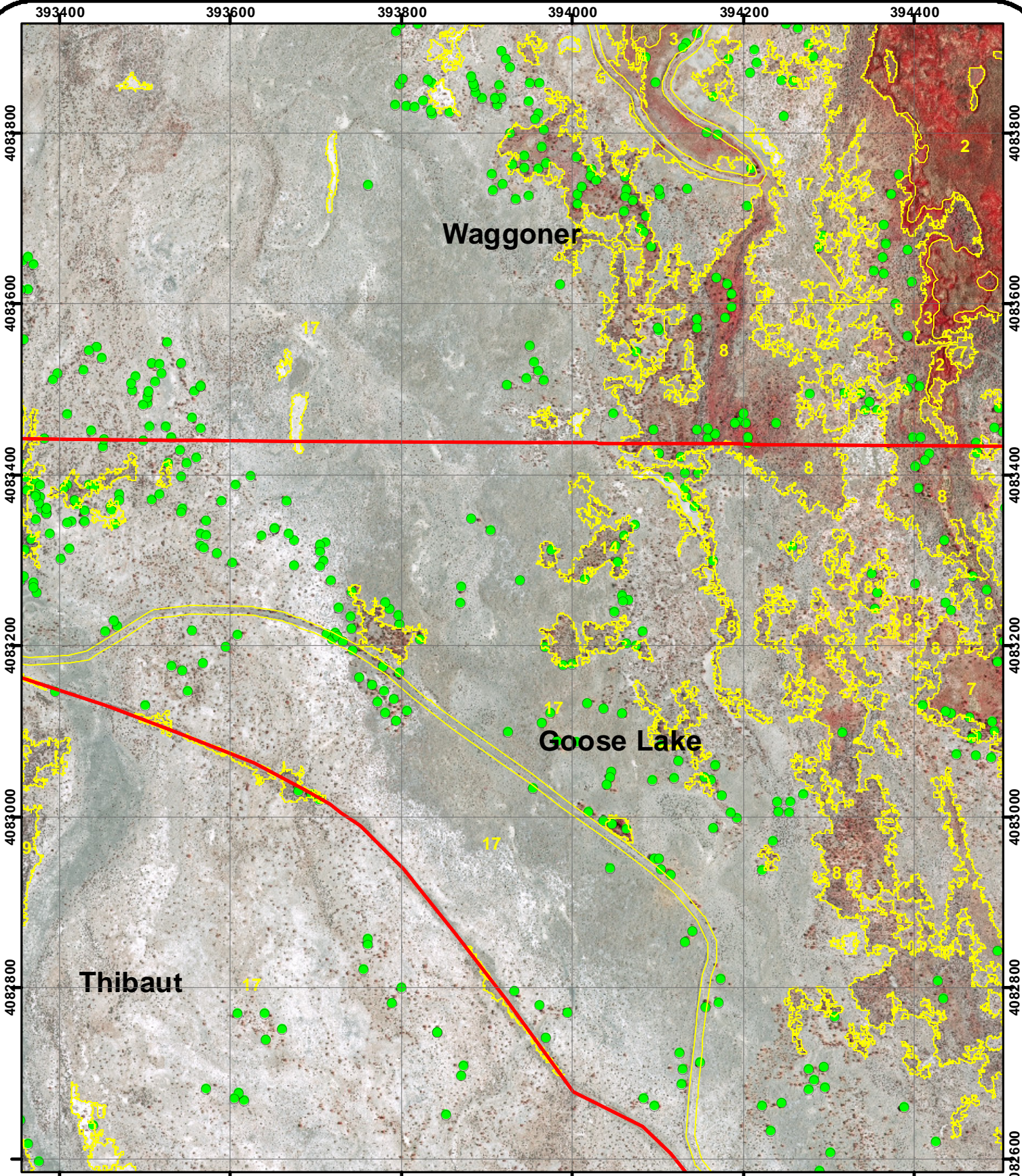
- | | |
|-------------------------|------------------------------|
| 1 = Water | 11 = Slick |
| 2 = Marsh | 13 = Irrigated meadow |
| 3 = Wet meadow | 14 = Tamarisk |
| 5 = Riparian shrub | 15 = Reedgrass |
| 6 = Ripaian woodland | 16 = Great Basin mixed scrub |
| 7 = Alkali meadow | 17 = Desert sink scrub |
| 8 = Alkali scrub/meadow | 18 = Alkali flat |
| 9 = Alkali scrub | |

BWMA V30 MAPPING
1:6,000 Scale
MAP G3

● Photopoint ● Tamarisk



Note: Photopoint symbols are links to photographs in APPENDIX F.



- | | |
|-------------------------|------------------------------|
| 1 = Water | 11 = Slick |
| 2 = Marsh | 13 = Irrigated meadow |
| 3 = Wet meadow | 14 = Tamarisk |
| 5 = Riparian shrub | 15 = Reedgrass |
| 6 = Ripaian woodland | 16 = Great Basin mixed scrub |
| 7 = Alkali meadow | 17 = Desert sink scrub |
| 8 = Alkali scrub/meadow | 18 = Alkali flat |
| 9 = Alkali scrub | |

BWMA V30 MAPPING
1:6,000 Scale
MAP G4

● Photopoint ● Tamarisk



Note: Photopoint symbols are links to photographs in APPENDIX F.

394600

394800

395000

395200

395400

395600

4083800

4083600

4083400

4083200

4083000

4082800

4082600

4083800

4083600

4083400

4083200

4083000

4082800

4082600

Waggoner

Goose

394600

394800

395000

395200

395400

395600

4083800

4083600

4083400

4083800

4083600

4083400

- 1 = Water
- 2 = Marsh
- 3 = Wet meadow
- 5 = Riparian shrub
- 6 = Ripaian woodland
- 7 = Alkali meadow
- 8 = Alkali scrub/meadow
- 9 = Alkali scrub
- 11 = Slick
- 13 = Irrigated meadow
- 14 = Tamarisk
- 15 = Reedgrass
- 16 = Great Basin mixed scrub
- 17 = Desert sink scrub
- 18 = Alkali flat

BWMA V30 MAPPING

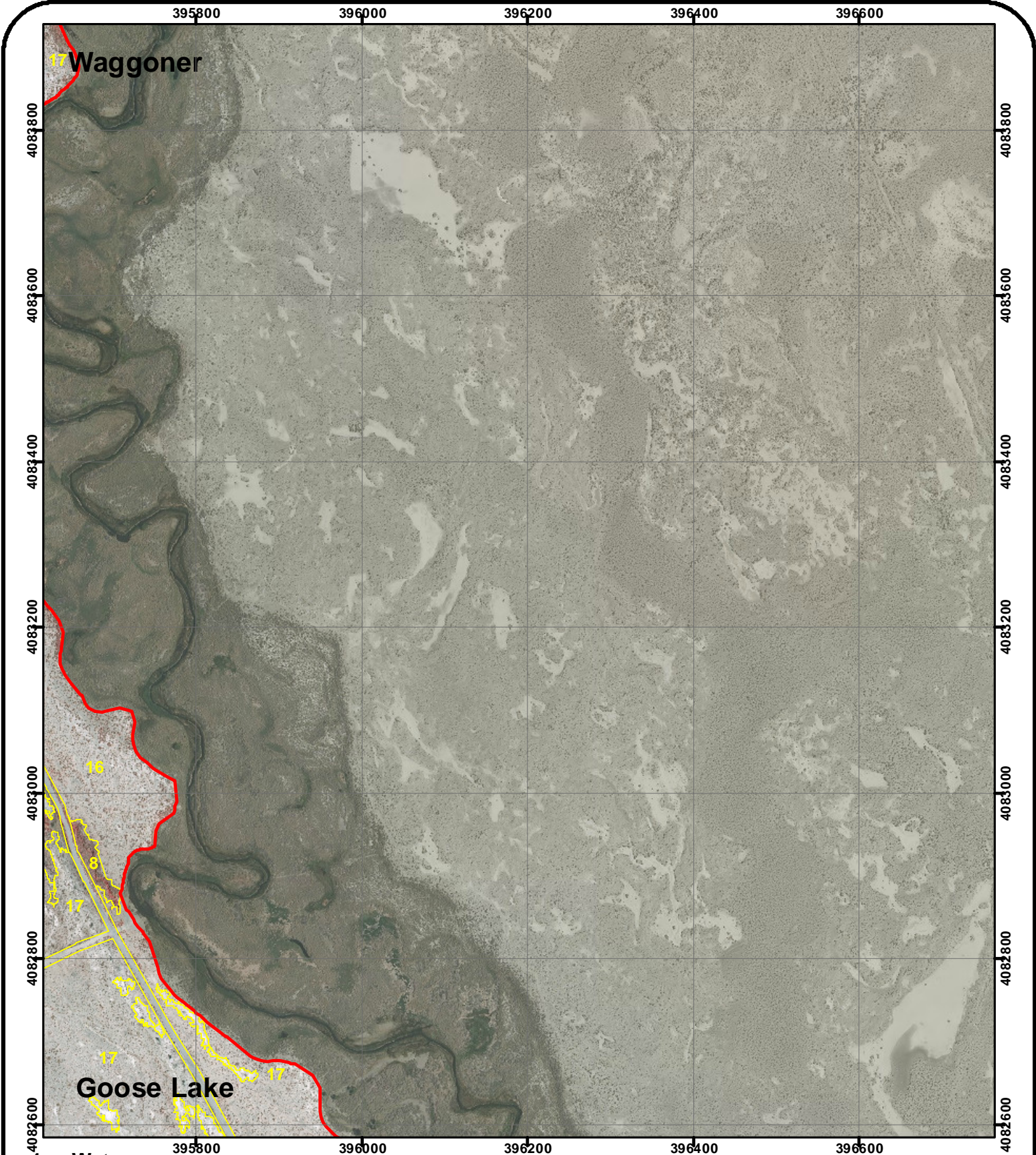
1:6,000 Scale

MAP G5

- Photopoint
- Tamarisk



Note: Photopoint symbols are links to photographs in APPENDIX F.




- | | |
|-------------------------|------------------------------|
| 1 = Water | 11 = Slick |
| 2 = Marsh | 13 = Irrigated meadow |
| 3 = Wet meadow | 14 = Tamarisk |
| 5 = Riparian shrub | 15 = Reedgrass |
| 6 = Riparian woodland | 16 = Great Basin mixed scrub |
| 7 = Alkali meadow | 17 = Desert sink scrub |
| 8 = Alkali scrub/meadow | 18 = Alkali flat |
| 9 = Alkali scrub | |

BWMA V30 MAPPING
1:6,000 Scale
MAP G6

- | | |
|---|---|
| ● Photopoint | ● Tamarisk |
|---|---|



Note: Photopoint symbols are links to photographs in APPENDIX F.



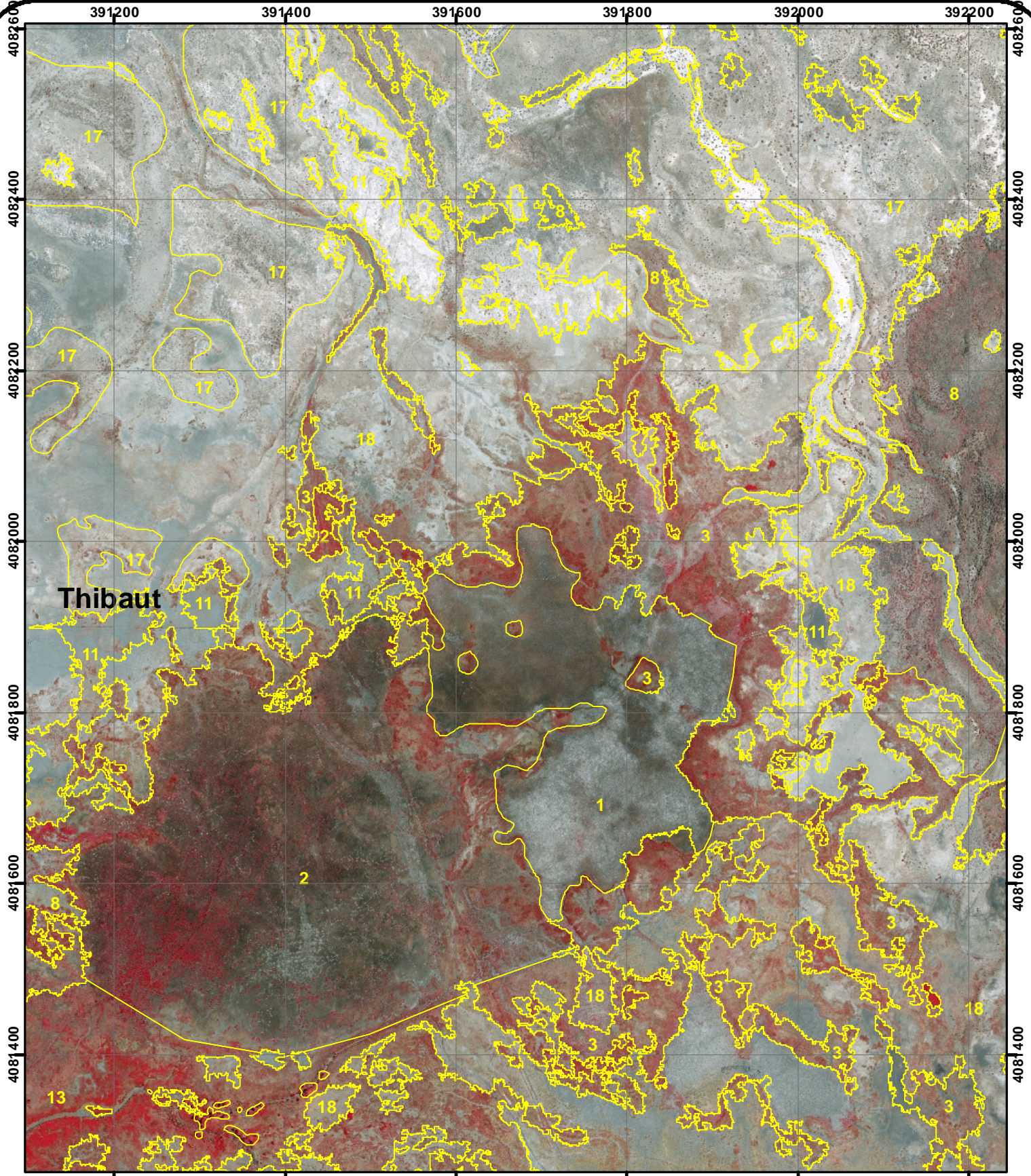
- | | |
|-------------------------|------------------------------|
| 1 = Water | 11 = Slick |
| 2 = Marsh | 13 = Irrigated meadow |
| 3 = Wet meadow | 14 = Tamarisk |
| 5 = Riparian shrub | 15 = Reedgrass |
| 6 = Ripaian woodland | 16 = Great Basin mixed scrub |
| 7 = Alkali meadow | 17 = Desert sink scrub |
| 8 = Alkali scrub/meadow | 18 = Alkali flat |
| 9 = Alkali scrub | |

BWMA V30 MAPPING
1:6,000 Scale
MAP H1

- Photopoint
- Tamarisk



Note: Photopoint symbols are links to photographs in APPENDIX F.



Thibaut

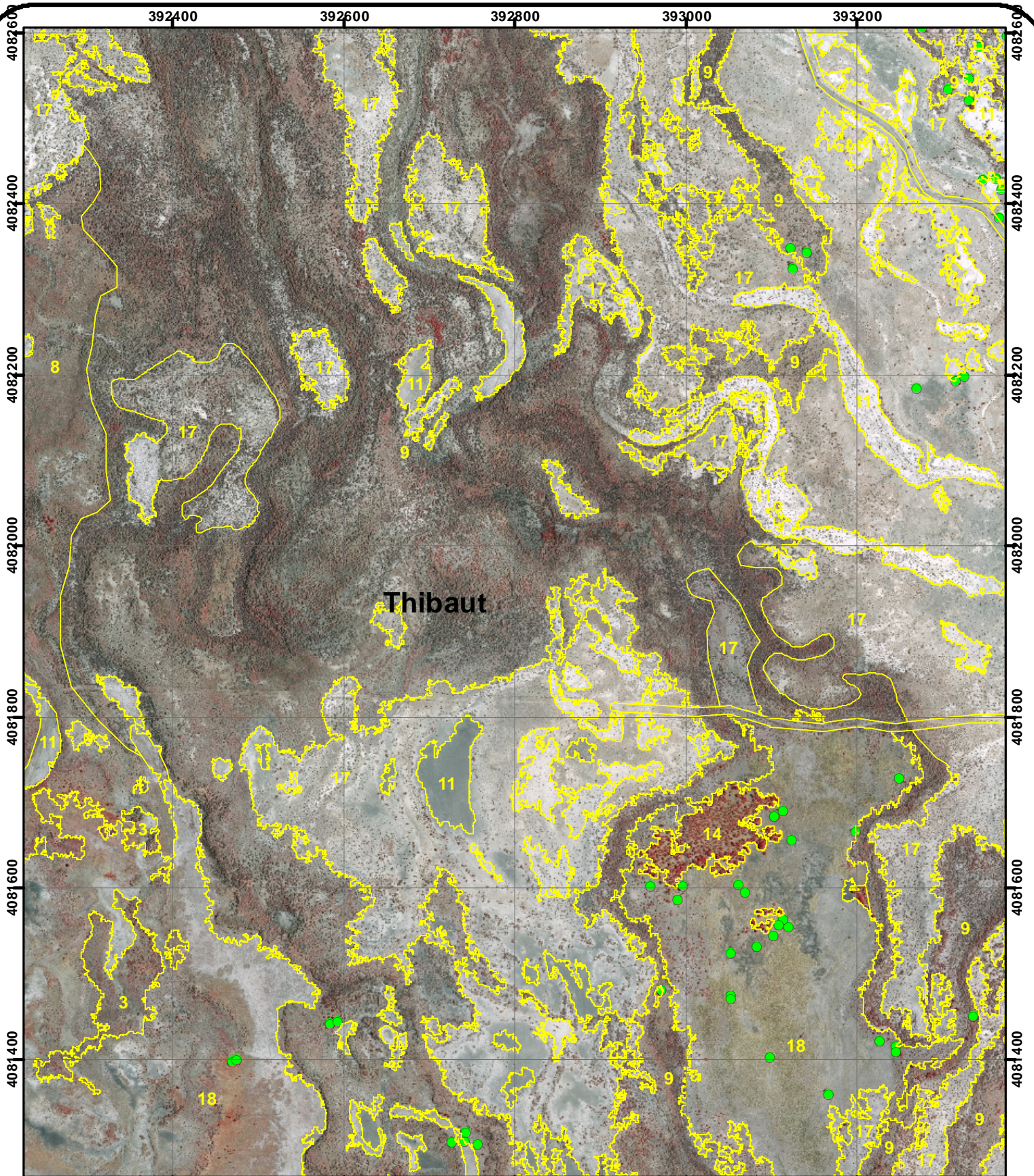
- | | |
|-------------------------|------------------------------|
| 1 = Water | 11 = Slick |
| 2 = Marsh | 13 = Irrigated meadow |
| 3 = Wet meadow | 14 = Tamarisk |
| 5 = Riparian shrub | 15 = Reedgrass |
| 6 = Ripaian woodland | 16 = Great Basin mixed scrub |
| 7 = Alkali meadow | 17 = Desert sink scrub |
| 8 = Alkali scrub/meadow | 18 = Alkali flat |
| 9 = Alkali scrub | |

BWMA V30 MAPPING
1:6,000 Scale
MAP H2

- | | |
|---|---|
| ● Photopoint | ● Tamarisk |
|---|---|



Note: Photopoint symbols are links to photographs in APPENDIX F.



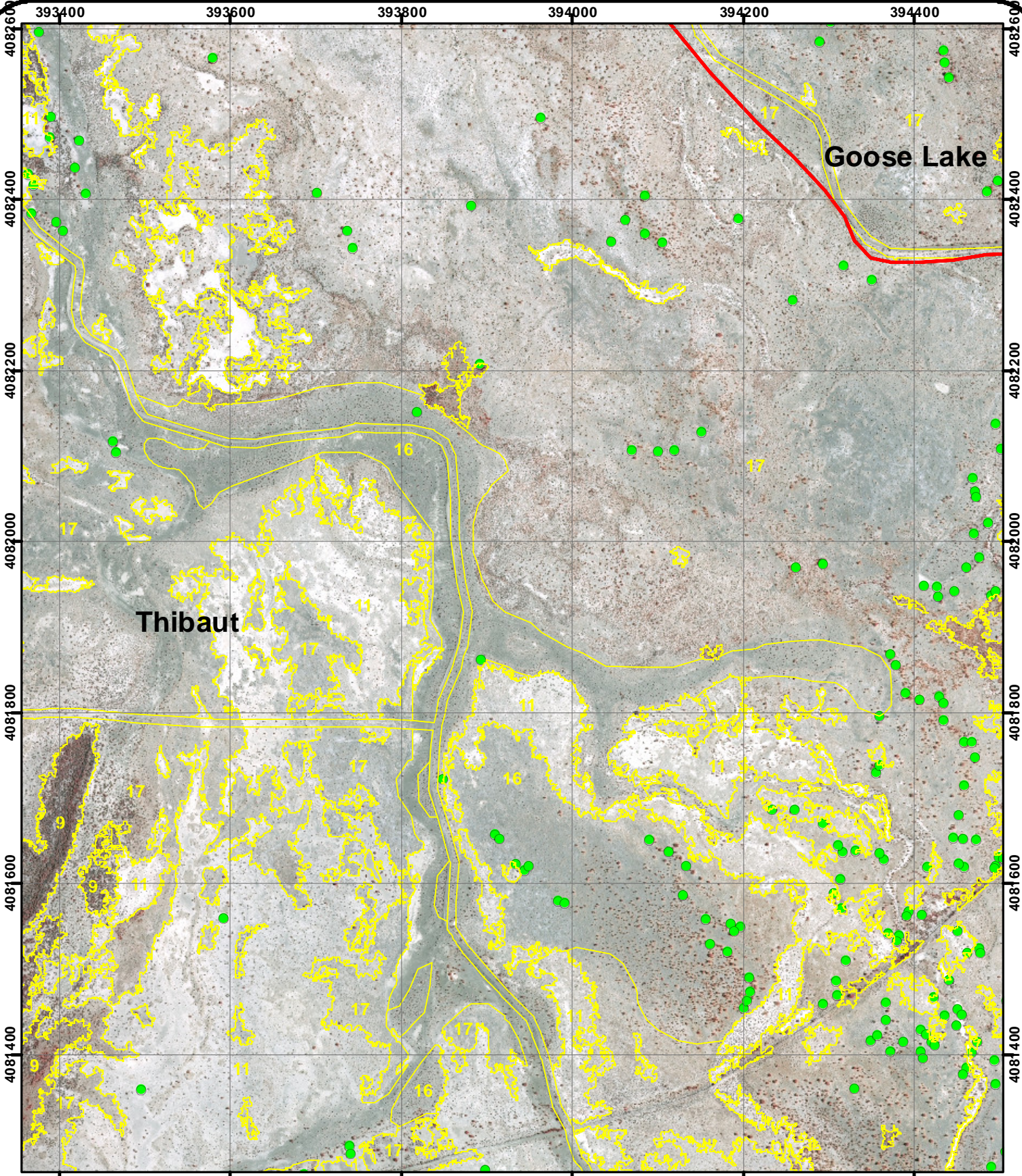
- | | |
|-------------------------|------------------------------|
| 1 = Water | 11 = Slick |
| 2 = Marsh | 13 = Irrigated meadow |
| 3 = Wet meadow | 14 = Tamarisk |
| 5 = Riparian shrub | 15 = Reedgrass |
| 6 = Ripaian woodland | 16 = Great Basin mixed scrub |
| 7 = Alkali meadow | 17 = Desert sink scrub |
| 8 = Alkali scrub/meadow | 18 = Alkali flat |
| 9 = Alkali scrub | |

BWMA V30 MAPPING
1:6,000 Scale
MAP H3

- Photopoint ● Tamarisk



Note: Photopoint symbols are links to photographs in APPENDIX F.



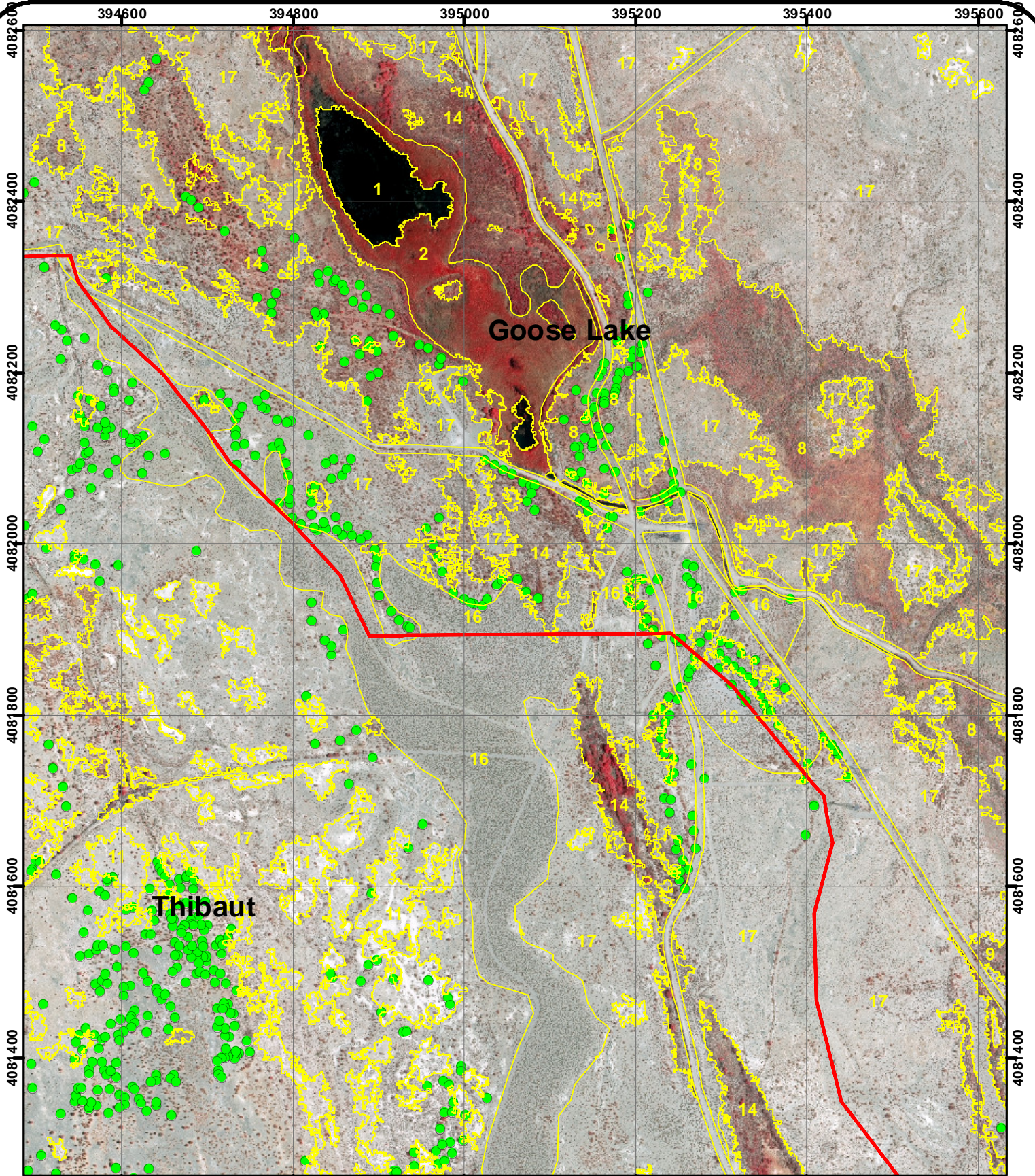
- | | |
|-------------------------|------------------------------|
| 1 = Water | 11 = Slick |
| 2 = Marsh | 13 = Irrigated meadow |
| 3 = Wet meadow | 14 = Tamarisk |
| 5 = Riparian shrub | 15 = Reedgrass |
| 6 = Ripaian woodland | 16 = Great Basin mixed scrub |
| 7 = Alkali meadow | 17 = Desert sink scrub |
| 8 = Alkali scrub/meadow | 18 = Alkali flat |
| 9 = Alkali scrub | |

BWMA V30 MAPPING
1:6,000 Scale
MAP H4

- Photopoint
- Tamarisk



Note: Photopoint symbols are links to photographs in APPENDIX F.



- | | |
|-------------------------|------------------------------|
| 1 = Water | 11 = Slick |
| 2 = Marsh | 13 = Irrigated meadow |
| 3 = Wet meadow | 14 = Tamarisk |
| 5 = Riparian shrub | 15 = Reedgrass |
| 6 = Riparian woodland | 16 = Great Basin mixed scrub |
| 7 = Alkali meadow | 17 = Desert sink scrub |
| 8 = Alkali scrub/meadow | 18 = Alkali flat |
| 9 = Alkali scrub | |

BWMA V30 MAPPING

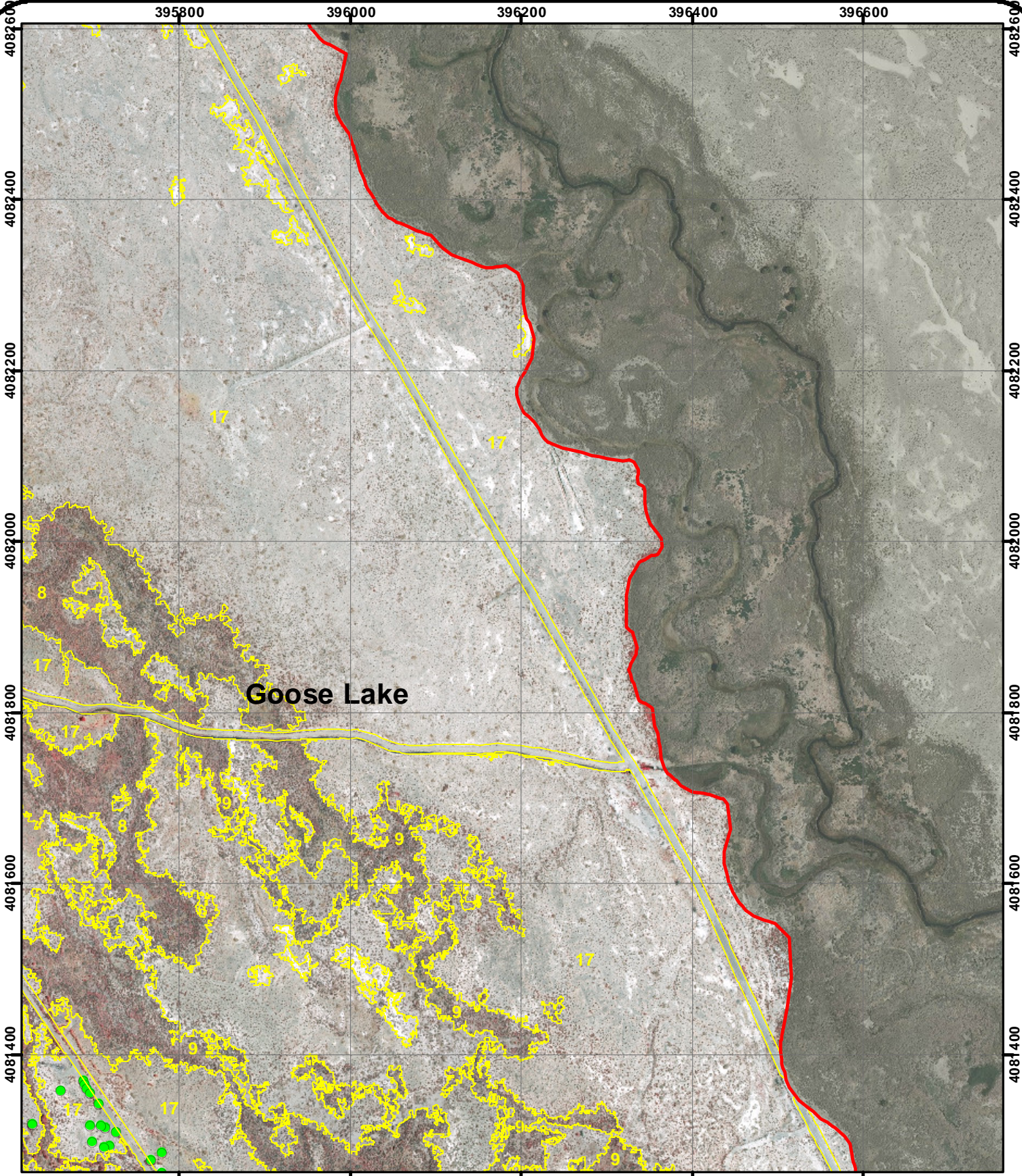
1:6,000 Scale

MAP H5

- | | |
|---|---|
| ● Photopoint | ● Tamarisk |
|---|---|



Note: Photopoint symbols are links to photographs in APPENDIX F.



- | | |
|-------------------------|------------------------------|
| 1 = Water | 11 = Slick |
| 2 = Marsh | 13 = Irrigated meadow |
| 3 = Wet meadow | 14 = Tamarisk |
| 5 = Riparian shrub | 15 = Reedgrass |
| 6 = Riparian woodland | 16 = Great Basin mixed scrub |
| 7 = Alkali meadow | 17 = Desert sink scrub |
| 8 = Alkali scrub/meadow | 18 = Alkali flat |
| 9 = Alkali scrub | |


BWMA V30 MAPPING
1:6,000 Scale
MAP H6

- | | |
|---|---|
| ● Photopoint | ● Tamarisk |
|---|---|



Note: Photopoint symbols are links to photographs in APPENDIX F.

390000 390200 390400 390600 390800 391000



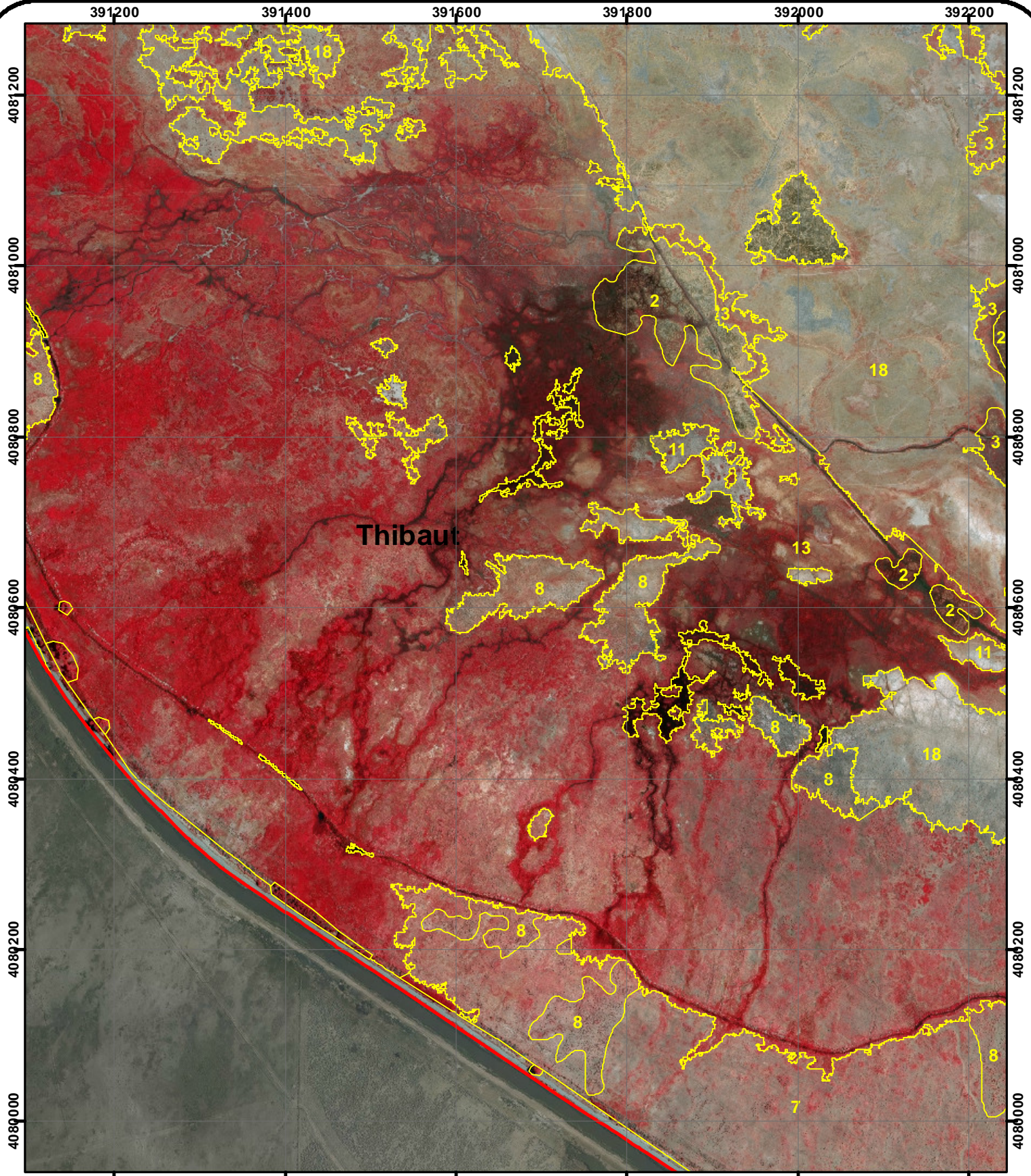
- | | |
|-------------------------|------------------------------|
| 1 = Water | 11 = Slick |
| 2 = Marsh | 13 = Irrigated meadow |
| 3 = Wet meadow | 14 = Tamarisk |
| 5 = Riparian shrub | 15 = Reedgrass |
| 6 = Riparian woodland | 16 = Great Basin mixed scrub |
| 7 = Alkali meadow | 17 = Desert sink scrub |
| 8 = Alkali scrub/meadow | 18 = Alkali flat |
| 9 = Alkali scrub | |

BWMA V30 MAPPING
1:6,000 Scale
MAP I1

- Photopoint
- Tamarisk



Note: Photopoint symbols are links to photographs in APPENDIX F.



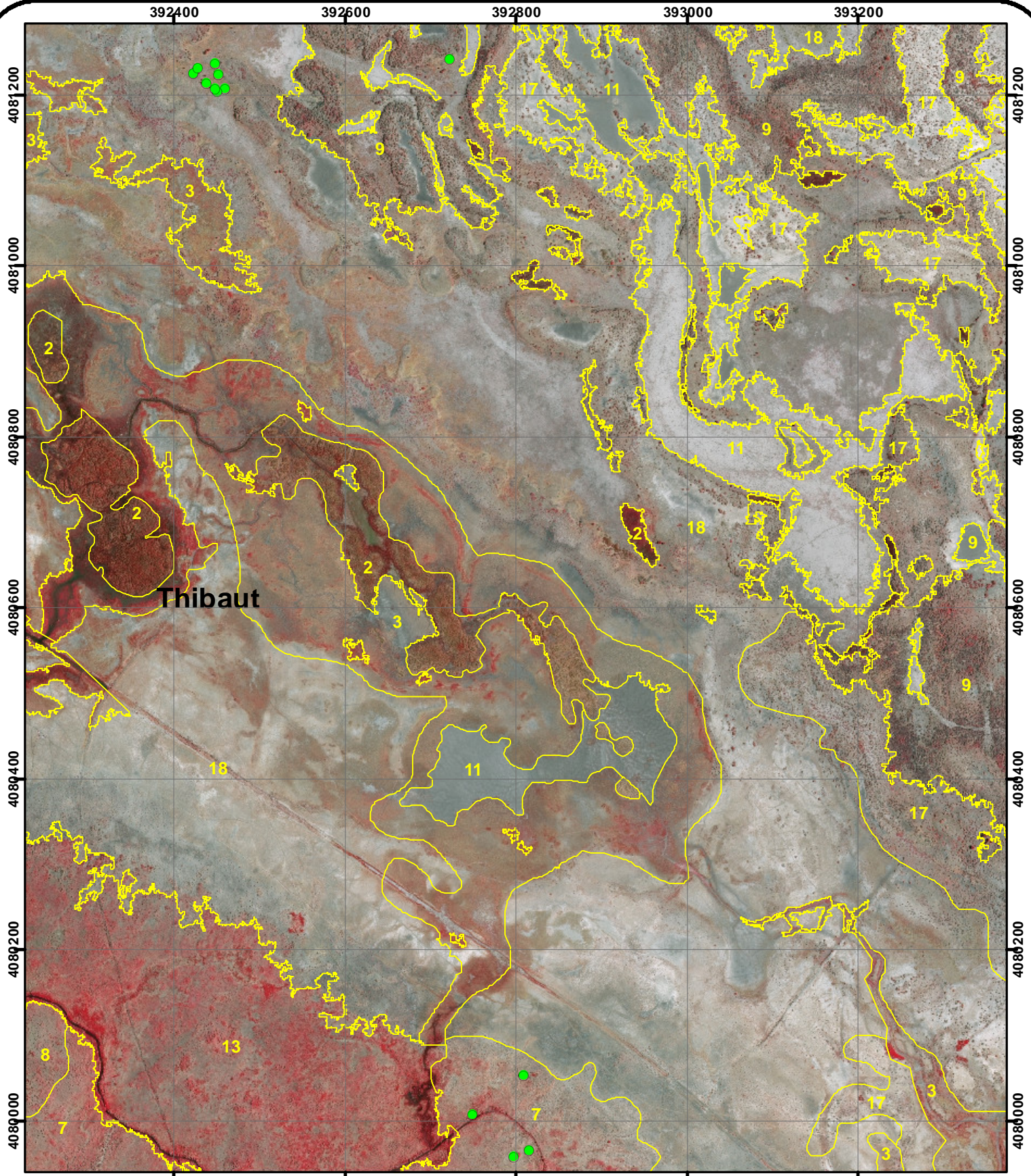
- | | |
|-------------------------|------------------------------|
| 1 = Water | 11 = Slick |
| 2 = Marsh | 13 = Irrigated meadow |
| 3 = Wet meadow | 14 = Tamarisk |
| 5 = Riparian shrub | 15 = Reedgrass |
| 6 = Ripaian woodland | 16 = Great Basin mixed scrub |
| 7 = Alkali meadow | 17 = Desert sink scrub |
| 8 = Alkali scrub/meadow | 18 = Alkali flat |
| 9 = Alkali scrub | |

BWMA V30 MAPPING
1:6,000 Scale
MAP 12

- Photopoint
- Tamarisk



Note: Photopoint symbols are links to photographs in APPENDIX F.



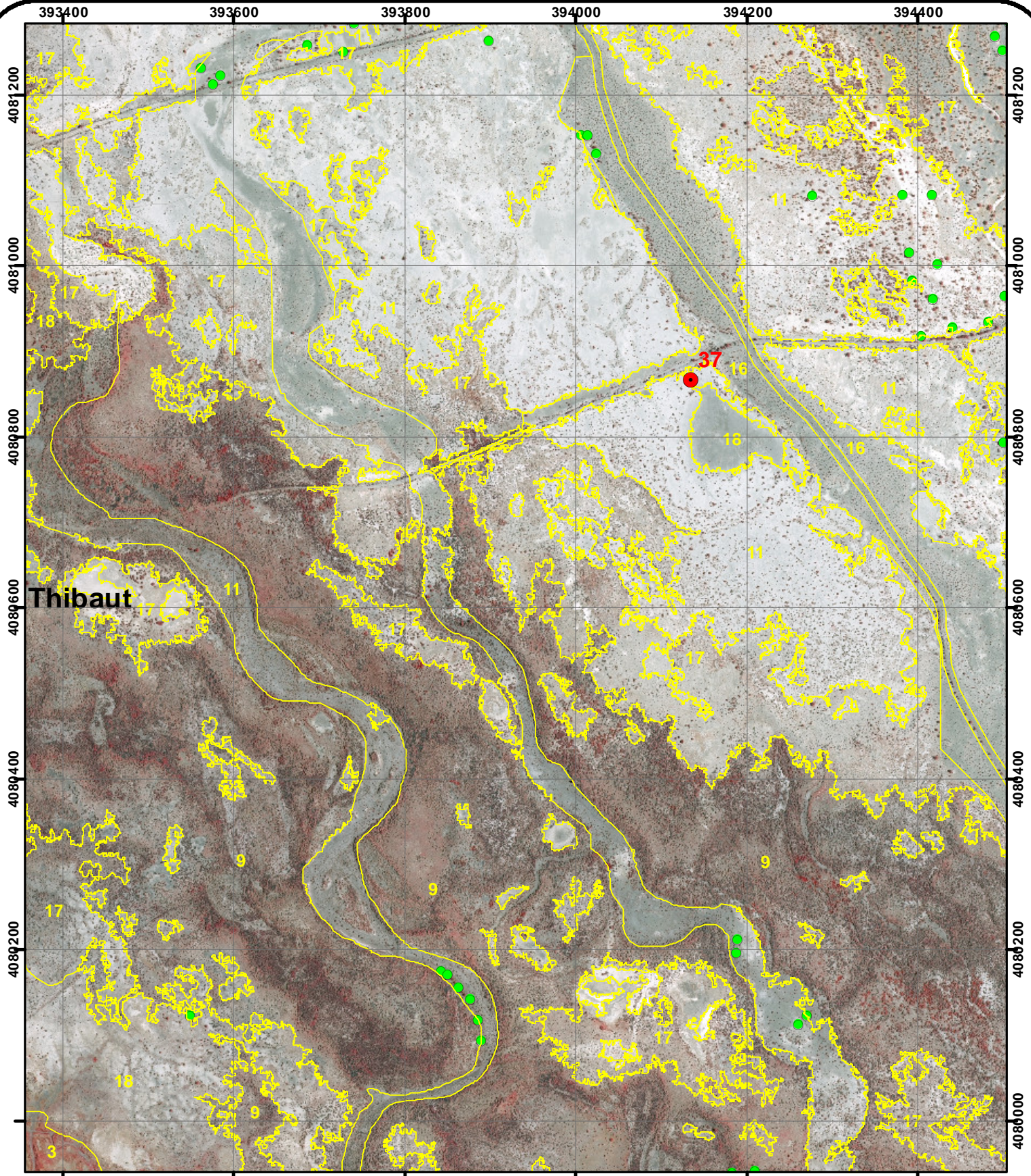
- | | |
|-------------------------|------------------------------|
| 1 = Water | 11 = Slick |
| 2 = Marsh | 13 = Irrigated meadow |
| 3 = Wet meadow | 14 = Tamarisk |
| 5 = Riparian shrub | 15 = Reedgrass |
| 6 = Riparian woodland | 16 = Great Basin mixed scrub |
| 7 = Alkali meadow | 17 = Desert sink scrub |
| 8 = Alkali scrub/meadow | 18 = Alkali flat |
| 9 = Alkali scrub | |

BWMA V30 MAPPING
1:6,000 Scale
MAP I3

- Photopoint
- Tamarisk



Note: Photopoint symbols are links to photographs in APPENDIX F.



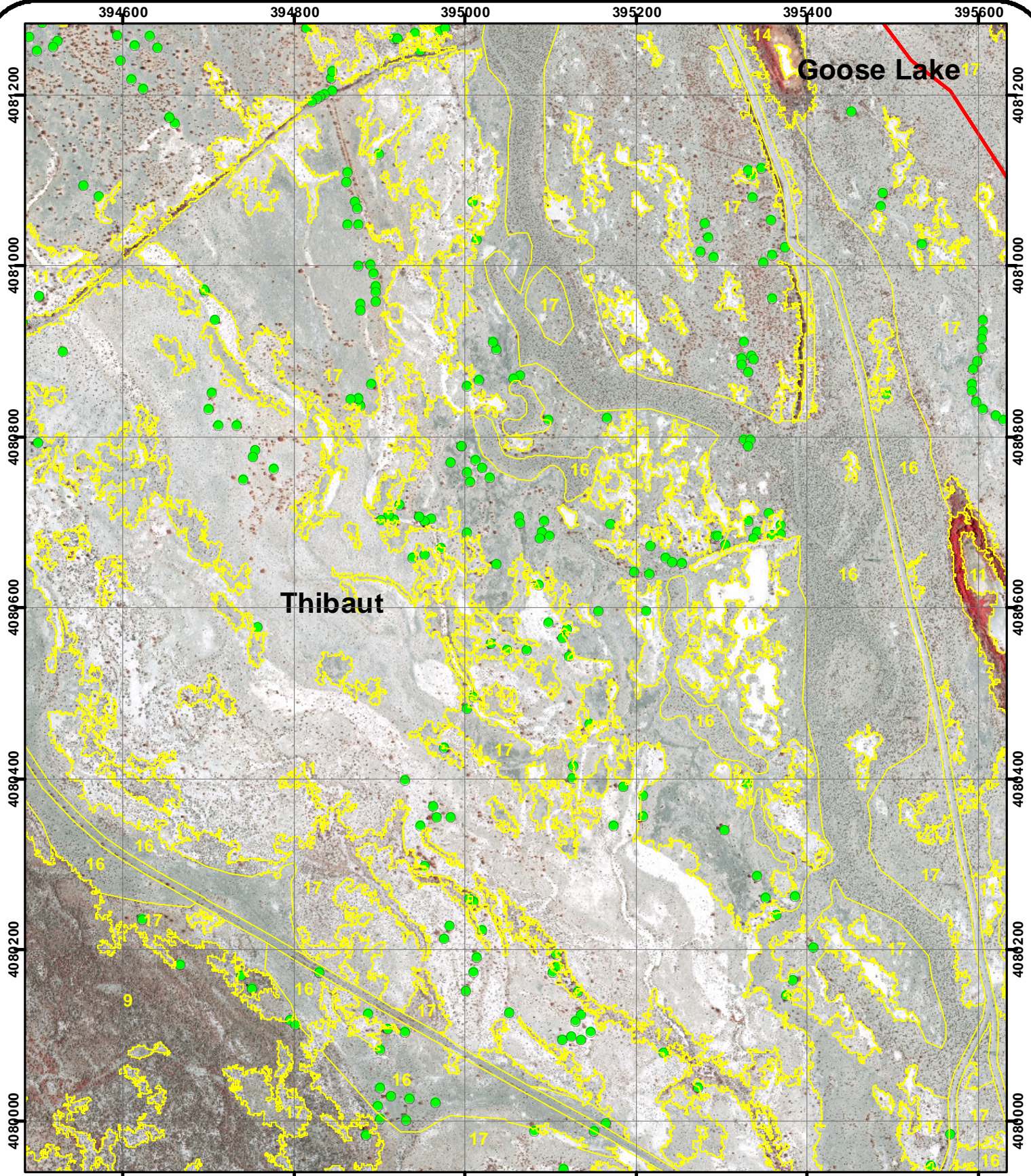
- | | |
|-------------------------|------------------------------|
| 1 = Water | 11 = Slick |
| 2 = Marsh | 13 = Irrigated meadow |
| 3 = Wet meadow | 14 = Tamarisk |
| 5 = Riparian shrub | 15 = Reedgrass |
| 6 = Ripaian woodland | 16 = Great Basin mixed scrub |
| 7 = Alkali meadow | 17 = Desert sink scrub |
| 8 = Alkali scrub/meadow | 18 = Alkali flat |
| 9 = Alkali scrub | |

BWMA V30 MAPPING
1:6,000 Scale
MAP 14

- Photopoint
- Tamarisk



Note: Photopoint symbols are links to photographs in APPENDIX F.



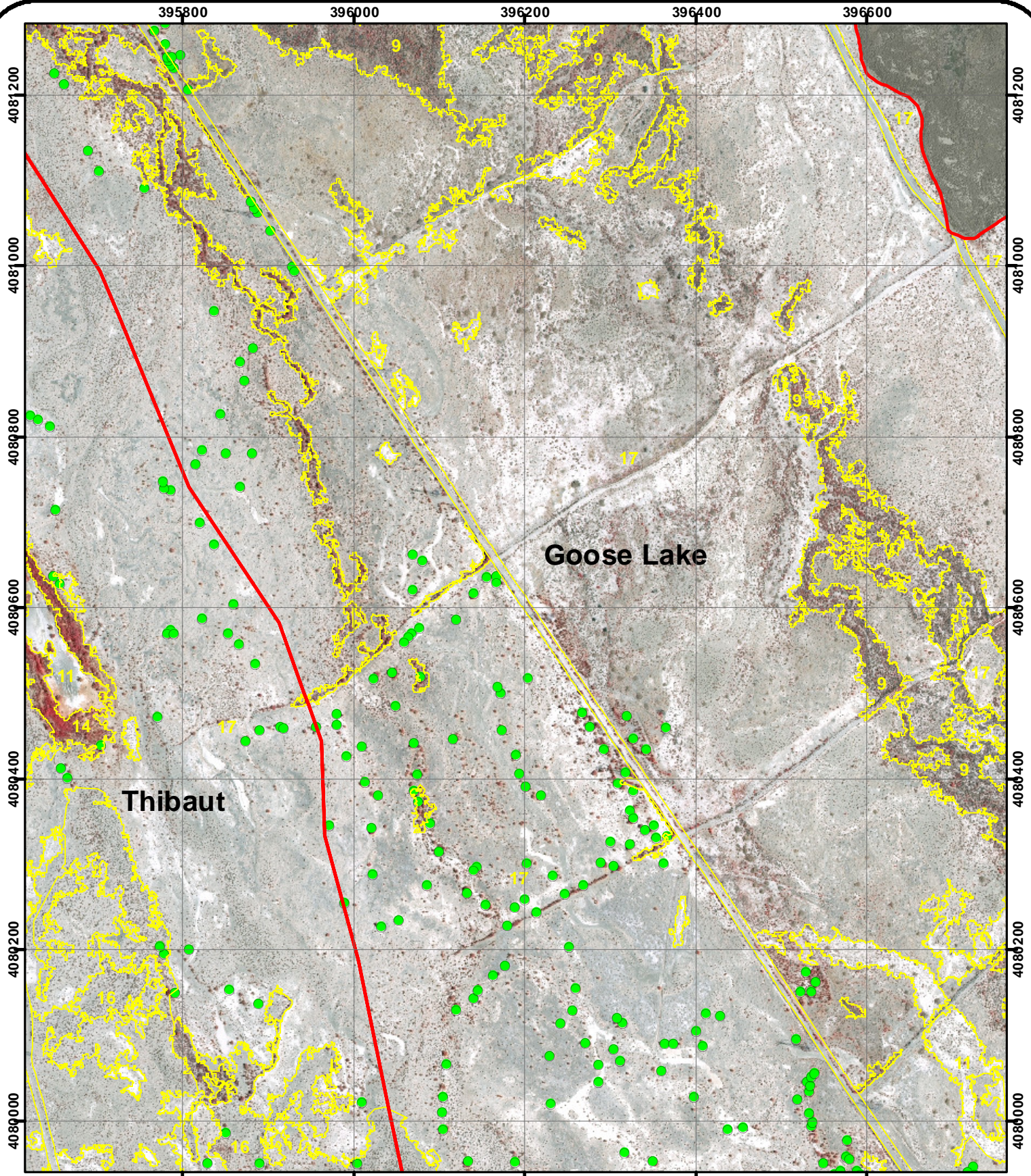
- | | |
|-------------------------|------------------------------|
| 1 = Water | 11 = Slick |
| 2 = Marsh | 13 = Irrigated meadow |
| 3 = Wet meadow | 14 = Tamarisk |
| 5 = Riparian shrub | 15 = Reedgrass |
| 6 = Ripaian woodland | 16 = Great Basin mixed scrub |
| 7 = Alkali meadow | 17 = Desert sink scrub |
| 8 = Alkali scrub/meadow | 18 = Alkali flat |
| 9 = Alkali scrub | |

BWMA V30 MAPPING
1:6,000 Scale
MAP 15

● Photopoint ● Tamarisk



Note: Photopoint symbols are links to photographs in APPENDIX F.



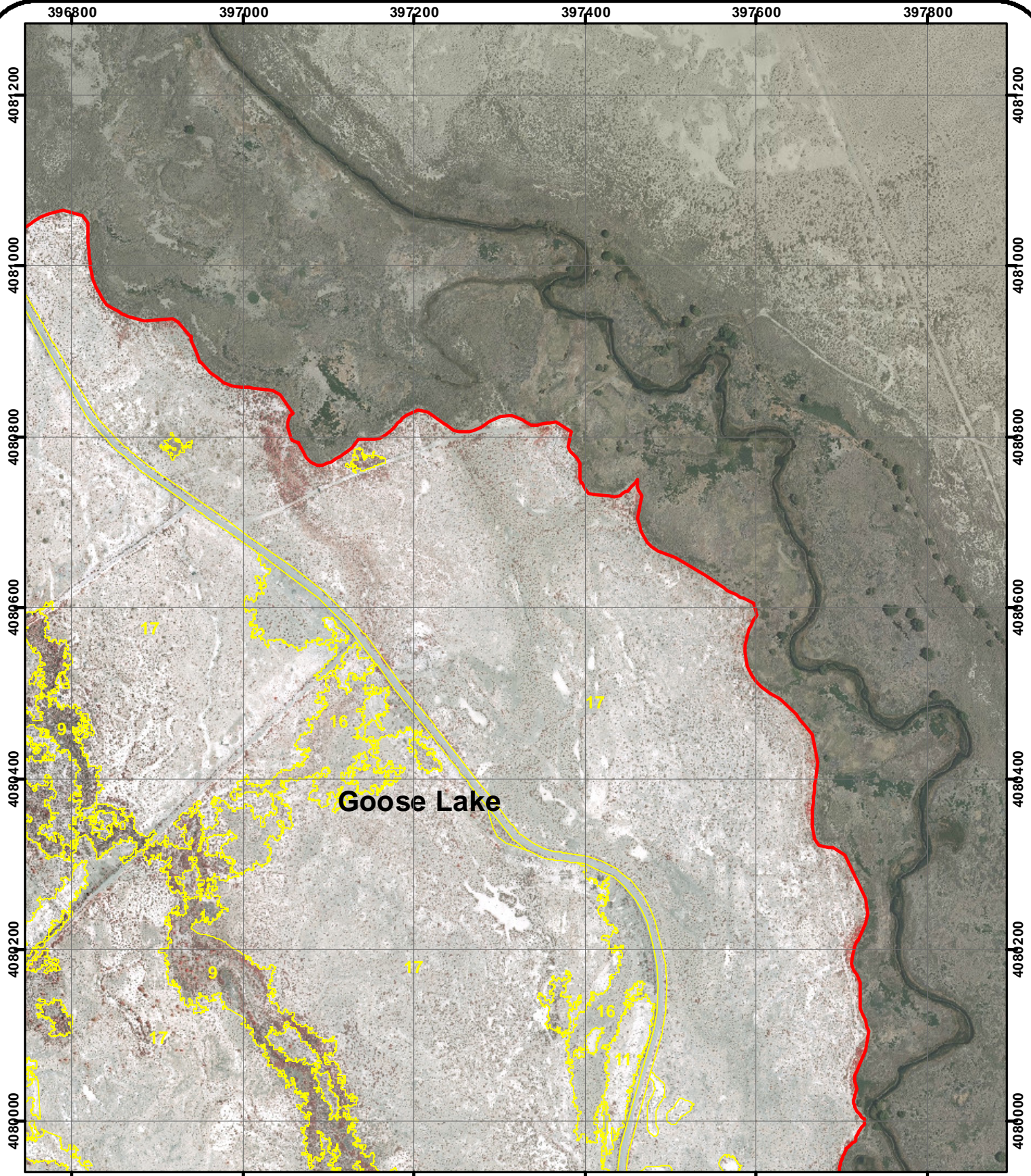
- | | |
|-------------------------|------------------------------|
| 1 = Water | 11 = Slick |
| 2 = Marsh | 13 = Irrigated meadow |
| 3 = Wet meadow | 14 = Tamarisk |
| 5 = Riparian shrub | 15 = Reedgrass |
| 6 = Ripaian woodland | 16 = Great Basin mixed scrub |
| 7 = Alkali meadow | 17 = Desert sink scrub |
| 8 = Alkali scrub/meadow | 18 = Alkali flat |
| 9 = Alkali scrub | |

BWMA V30 MAPPING
1:6,000 Scale
MAP I6

● Photopoint ● Tamarisk



Note: Photopoint symbols are links to photographs in APPENDIX F.



Goose Lake

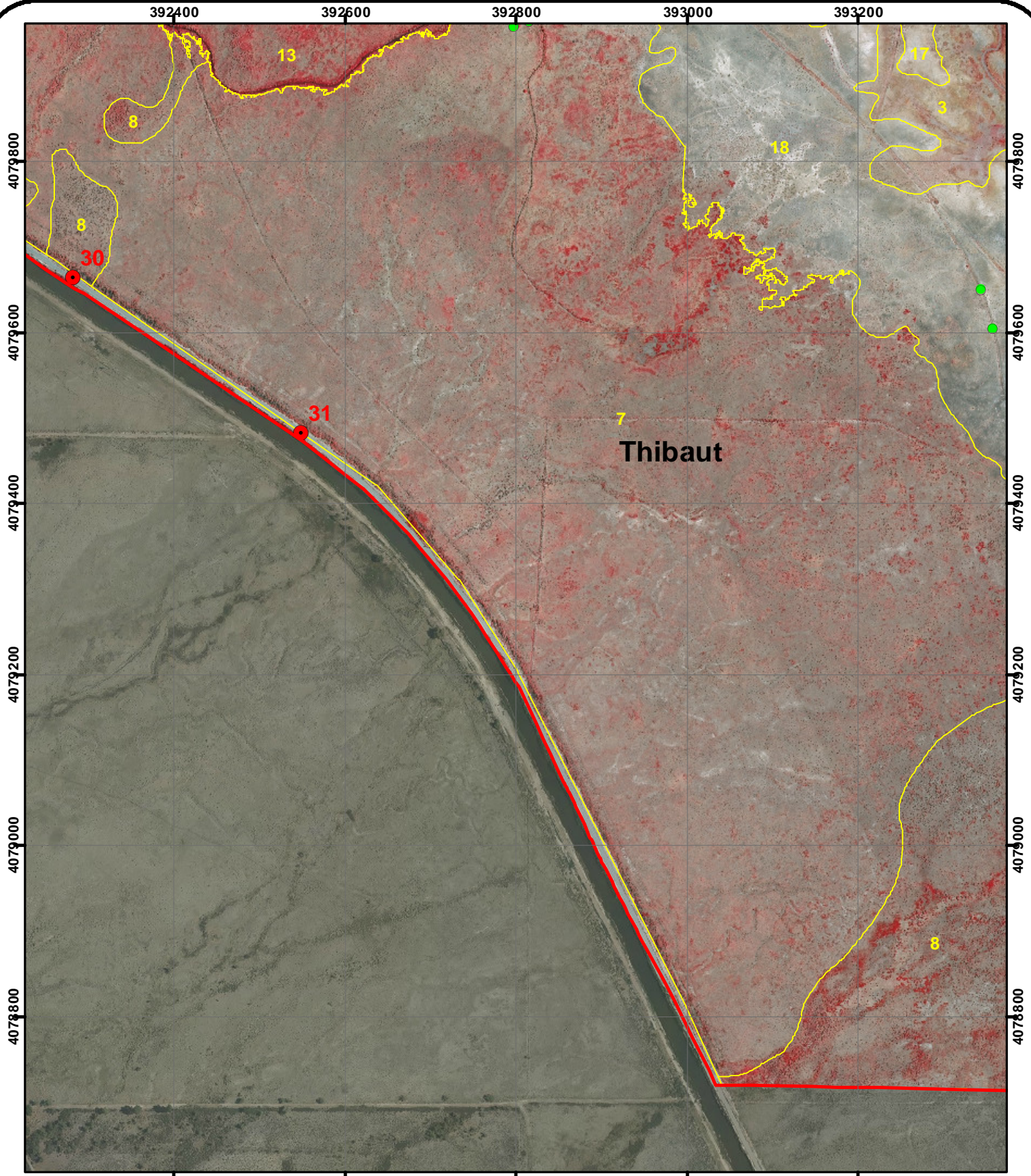
- | | |
|-------------------------|------------------------------|
| 1 = Water | 11 = Slick |
| 2 = Marsh | 13 = Irrigated meadow |
| 3 = Wet meadow | 14 = Tamarisk |
| 5 = Riparian shrub | 15 = Reedgrass |
| 6 = Riparian woodland | 16 = Great Basin mixed scrub |
| 7 = Alkali meadow | 17 = Desert sink scrub |
| 8 = Alkali scrub/meadow | 18 = Alkali flat |
| 9 = Alkali scrub | |

BWMA V30 MAPPING
1:6,000 Scale
MAP I7

- Photopoint
- Tamarisk



Note: Photopoint symbols are links to photographs in APPENDIX F.



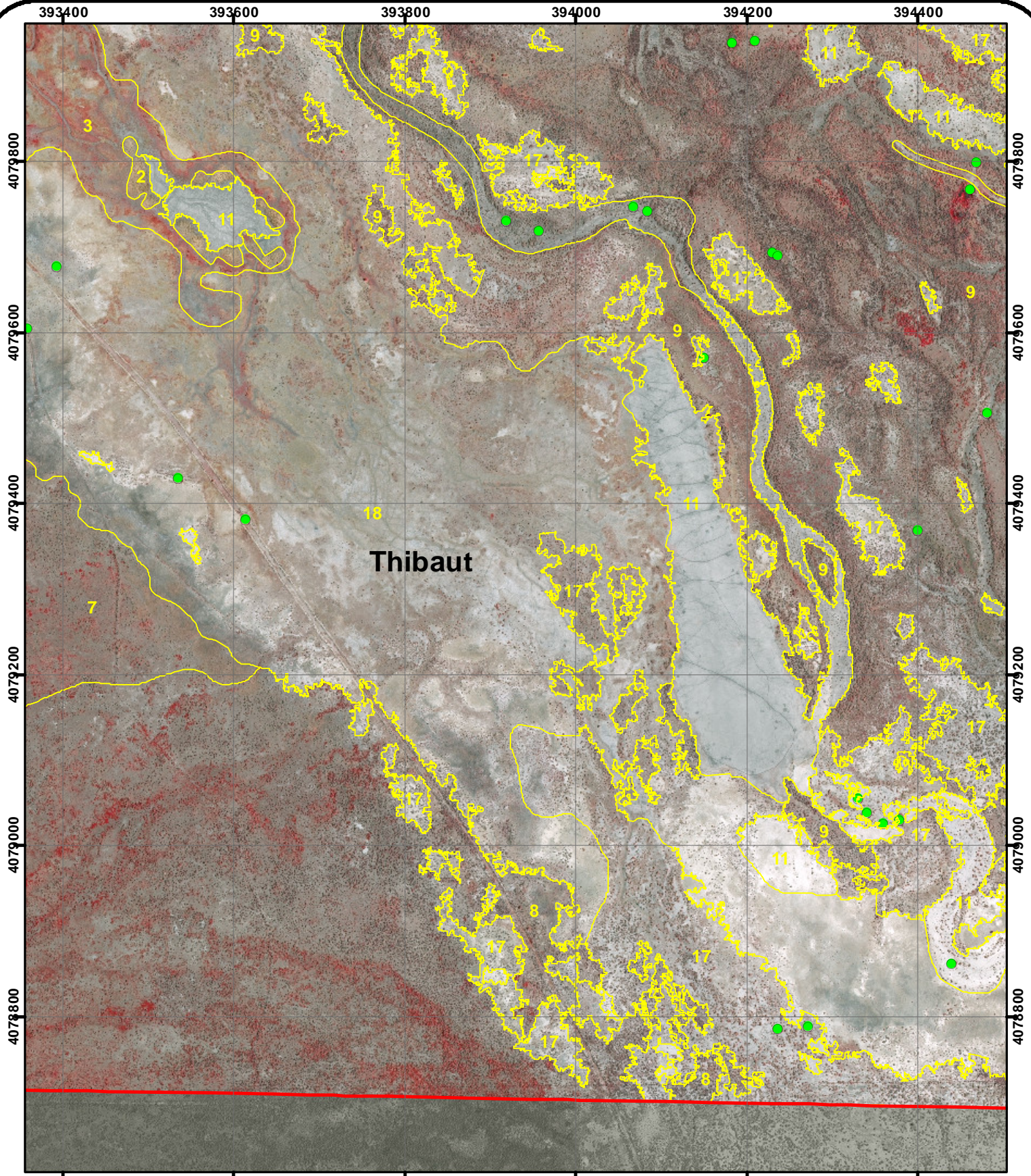
- | | |
|-------------------------|------------------------------|
| 1 = Water | 11 = Slick |
| 2 = Marsh | 13 = Irrigated meadow |
| 3 = Wet meadow | 14 = Tamarisk |
| 5 = Riparian shrub | 15 = Reedgrass |
| 6 = Riparian woodland | 16 = Great Basin mixed scrub |
| 7 = Alkali meadow | 17 = Desert sink scrub |
| 8 = Alkali scrub/meadow | 18 = Alkali flat |
| 9 = Alkali scrub | |

BWMA V30 MAPPING
1:6,000 Scale
MAP J3

- Photopoint
- Tamarisk



Note: Photopoint symbols are links to photographs in APPENDIX F.



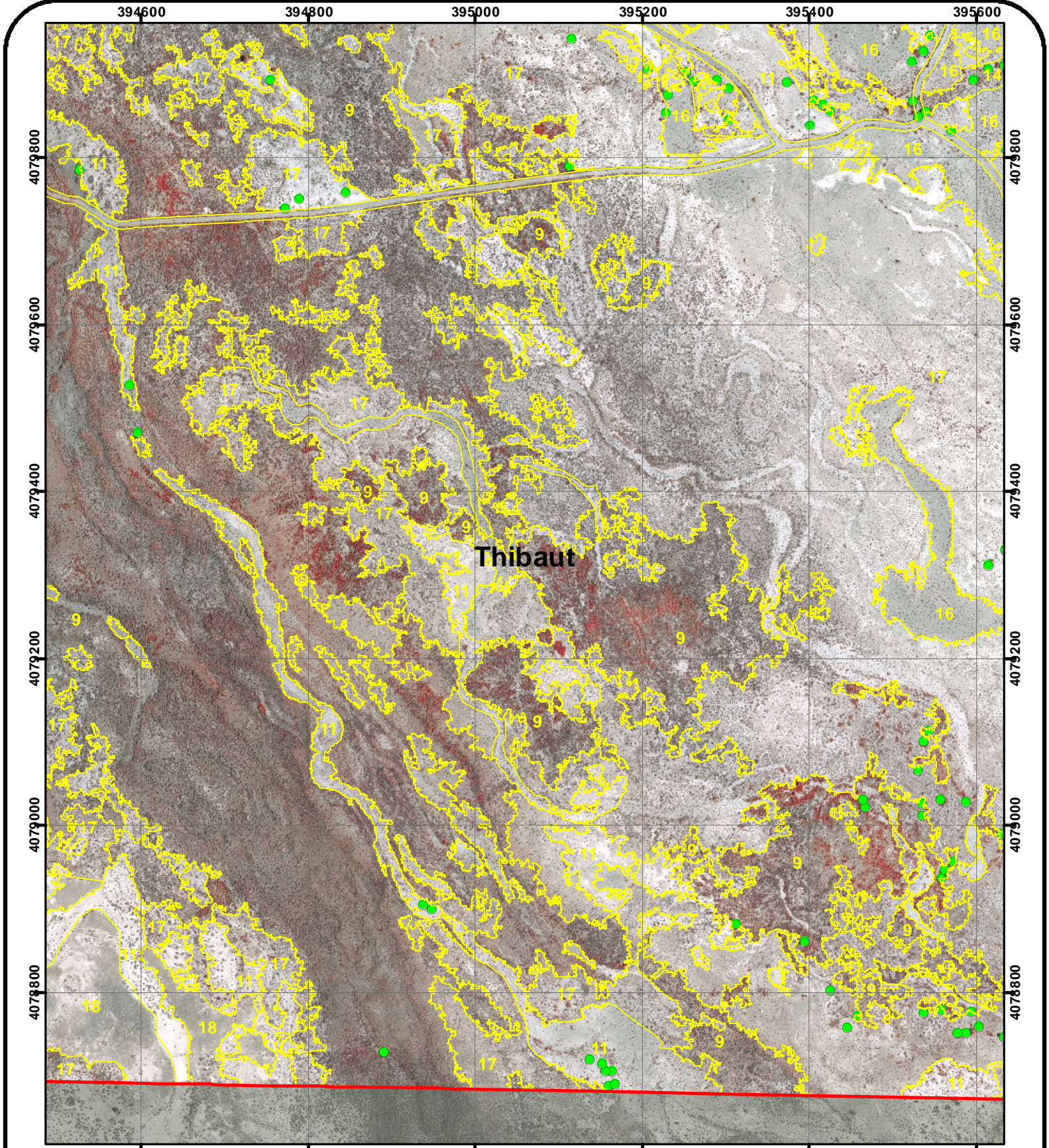
- | | |
|-------------------------|------------------------------|
| 1 = Water | 11 = Slick |
| 2 = Marsh | 13 = Irrigated meadow |
| 3 = Wet meadow | 14 = Tamarisk |
| 5 = Riparian shrub | 15 = Reedgrass |
| 6 = Ripaian woodland | 16 = Great Basin mixed scrub |
| 7 = Alkali meadow | 17 = Desert sink scrub |
| 8 = Alkali scrub/meadow | 18 = Alkali flat |
| 9 = Alkali scrub | |

BWMA V30 MAPPING
1:6,000 Scale
MAP J4

● Photopoint ● Tamarisk

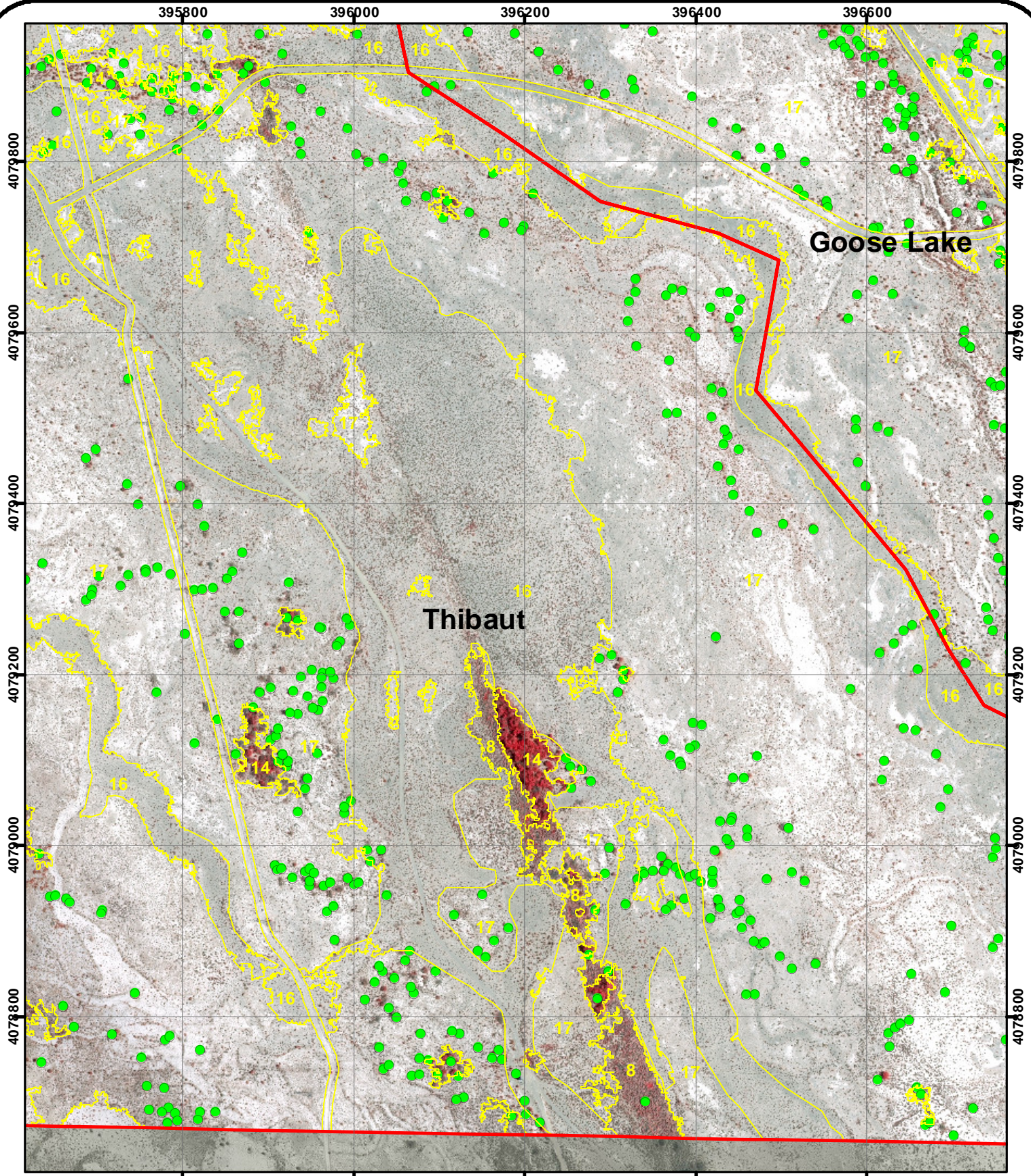


Note: Photopoint symbols are links to photographs in APPENDIX F.



Thibaut

1 = Water	11 = Slick	<h2 style="text-align: center;">BWMA V30 MAPPING</h2> <h3 style="text-align: center;">1:6,000 Scale</h3> <h2 style="text-align: center; color: red;">MAP J5</h2> <div style="display: flex; justify-content: center; align-items: center; gap: 20px;"> ● Photopoint ● Tamarisk </div> <div style="text-align: right; margin-top: 10px;"> </div> <p style="text-align: center; font-size: small;">Note: Photopoint symbols are links to photographs in APPENDIX F.</p>
2 = Marsh	13 = Irrigated meadow	
3 = Wet meadow	14 = Tamarisk	
5 = Riparian shrub	15 = Reedgrass	
6 = Ripaian woodland	16 = Great Basin mixed scrub	
7 = Alkali meadow	17 = Desert sink scrub	
8 = Alkali scrub/meadow	18 = Alkali flat	
9 = Alkali scrub		



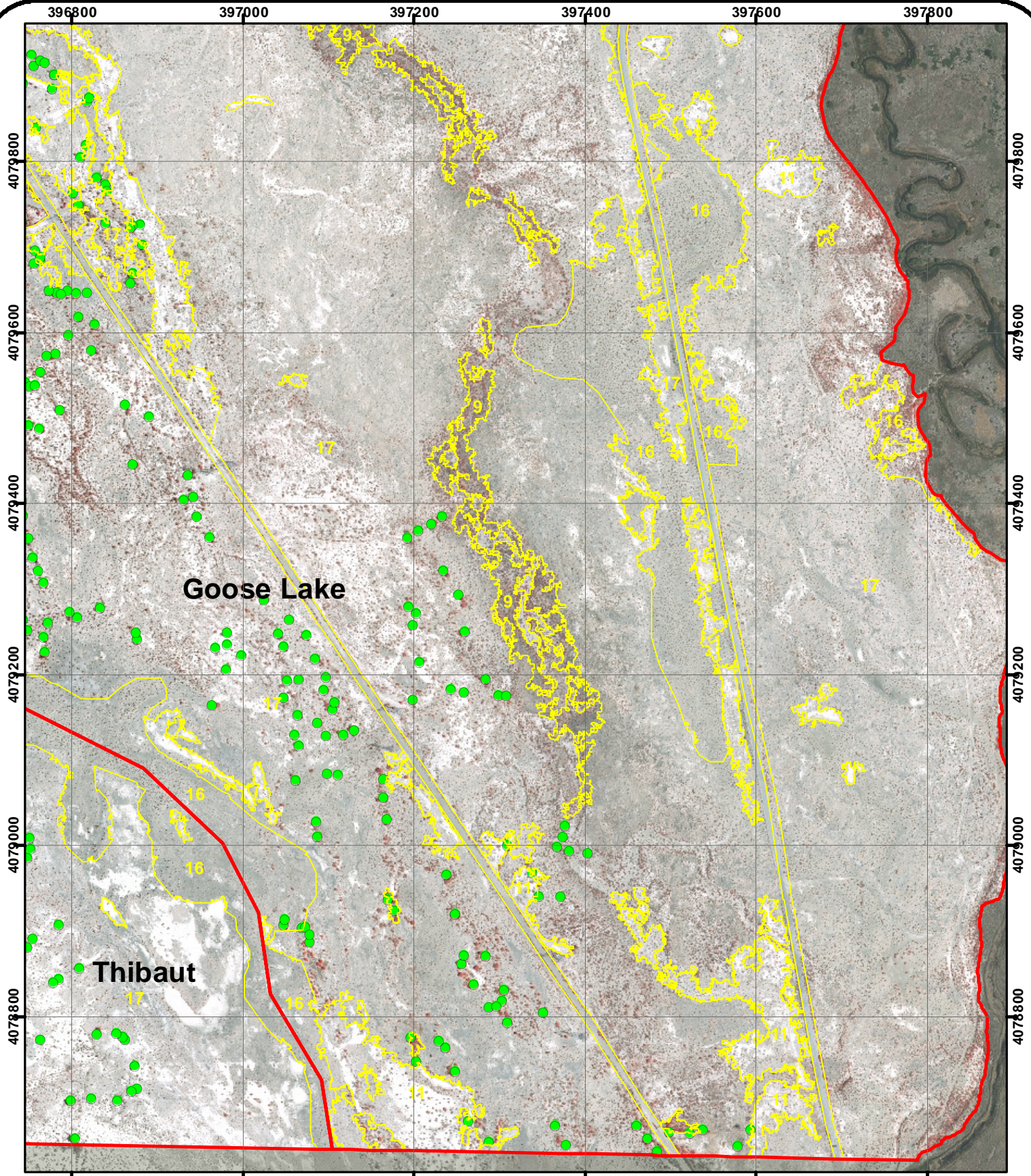
- | | |
|-------------------------|------------------------------|
| 1 = Water | 11 = Slick |
| 2 = Marsh | 13 = Irrigated meadow |
| 3 = Wet meadow | 14 = Tamarisk |
| 5 = Riparian shrub | 15 = Reedgrass |
| 6 = Ripaian woodland | 16 = Great Basin mixed scrub |
| 7 = Alkali meadow | 17 = Desert sink scrub |
| 8 = Alkali scrub/meadow | 18 = Alkali flat |
| 9 = Alkali scrub | |

BWMA V30 MAPPING
1:6,000 Scale
MAP J6

● Photopoint ● Tamarisk



Note: Photopoint symbols are links to photographs in APPENDIX F.



- | | |
|-------------------------|------------------------------|
| 1 = Water | 11 = Slick |
| 2 = Marsh | 13 = Irrigated meadow |
| 3 = Wet meadow | 14 = Tamarisk |
| 5 = Riparian shrub | 15 = Reedgrass |
| 6 = Ripaian woodland | 16 = Great Basin mixed scrub |
| 7 = Alkali meadow | 17 = Desert sink scrub |
| 8 = Alkali scrub/meadow | 18 = Alkali flat |
| 9 = Alkali scrub | |

BWMA V30 MAPPING
1:6,000 Scale
MAP J7

- Photopoint
- Tamarisk



Note: Photopoint symbols are links to photographs in APPENDIX F.